

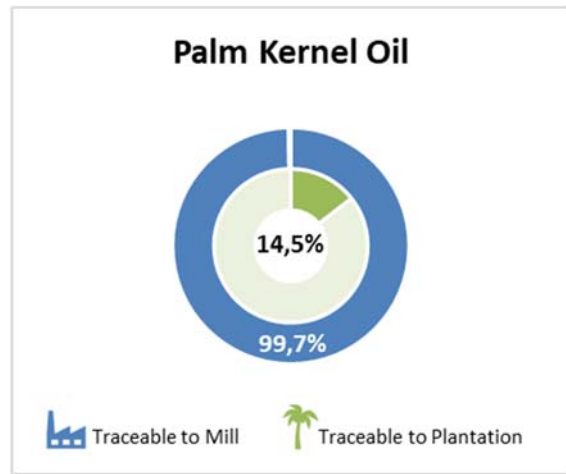
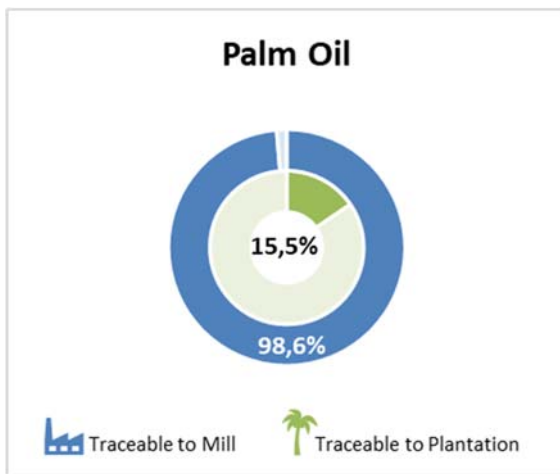


ADM Global

Palm Oil Supply Chain Traceability July 2017 - June 2018

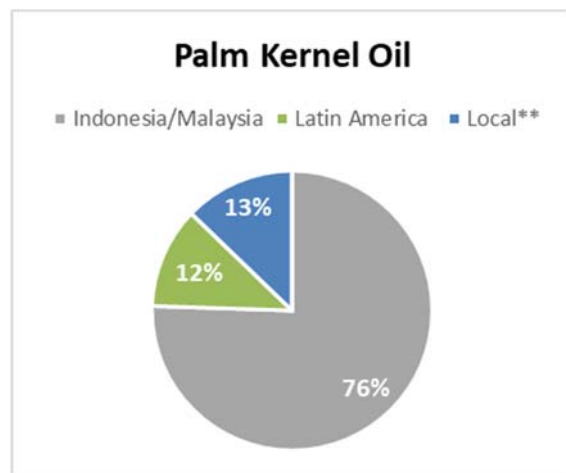
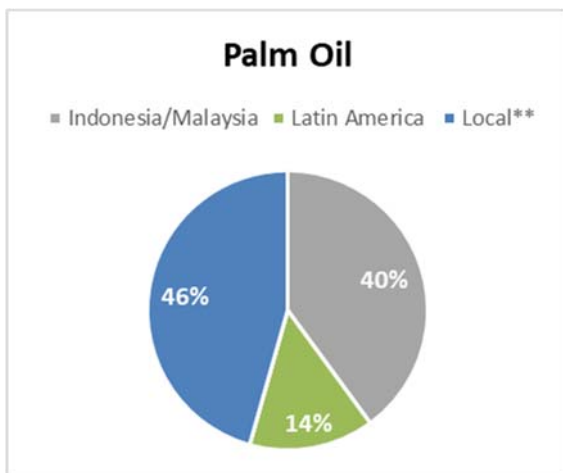
Overall Traceability

	<u>Palm Oil</u>	<u>Palm Kernel Oil</u>
Traceable to Mill	98.6 %	99.7 %
Traceable to Plantation*	15.5 %	14.5 %



Volume Sourced by Region of Origin

The charts below represent total volumes of palm and palm kernel products sourced from various origins into ADM globally.



*Traceable to Plantation: self-reported information from suppliers that has not been verified

**Local: products which are directly purchased from refineries in Europe and USA



ADM Global

July 2017 - June 2018

List of supplying mills*

This represents the complete list of mills in ADM's global supply chain, which are sourced indirectly through third-party refiners.

Country	Parent Company	Mill Name	RSPO Certified	Latitude	Longitude	Mill Address	PO	PKO
Brazil	Agropalma group	Agropalma	x	-2,542500°	-48,705000°	Rovodia pa 150KM 74 (Lado izquierdo)	x	x
	Agropalma group	Amapalma	x	-2,528056°	-48,788333°	Rovodia pa 150KM 74 (Lado derecho)	x	x
	Agropalma group	Crai-Agropar	x	-2,528056°	-48,788333°	Rovodia pa 150KM 74 (Lado derecho)	x	x
	Biopalma Mojú	Biopalma Mojú		-2,250522°	-48,832237°	Rodovia PA 150, Km 37 - Zona Rural - Moju/PA	x	x
Colombia	Abago S.A.S.	Abago S.A.S.		4,286556°	-72,134083°	Via Puerto Gaitan- Puerto Lopez	x	x
	Aceites Cimarrones S.A.S.	Aceites Cimarrones S.A.S.		3,035590°	-73,111470°	Fca Tucson II Vda Candejeas, Puerto Rico, Meta	x	x
	Aceites Las Colombianas (Alascol) S.A.S.	Aceites Las Colombianas S.A.S.		4,079083°	-73,693639°	Calle 97 NO 10-39 Oficina 214	x	x
	Aceites Morichal S.A.S.	Aceites Morichal S.A.S.		3,929850°	-73,242775°	Calle 32 NO 41-33 Barzal Alto Villavicencio	x	x
	Aceites S.A.	Aceites S.A.	x	10,567889°	-74,208167°	Kilometro 2 via a Aracataca, Retén, Magdalena	x	x
	Agroince LTDA Y CIA SCA	Agroince LTDA Y CIA SCA		8,109722°	-73,574444°	Kilometro 2,176 Anillo Vial Floridablanca - Girón ecomparque empresarial Natura torre 2 Ofc 636	x	x
	Agropecuaria la Rivera Gaitan S.A.S.	Agropecuaria La Rivera Gaitan		3,409536°	-73,749542°	Cra. 14 14 67 Brr Centro	x	x
	Agropecuaria Santa Maria S.A.	Agropecuaria Santa Maria S.A. San Martin		3,515833°	-73,558333°	Calle 125 No. 19-89 Oficina 203	x	x
	Alianza Del Humea S.A.S.	Alianza del Humea S.A.S.		4,271086°	-72,980094°	Carrera 5 No 2-2 a 2-48 Cabuyaro Meta	x	x
	Alianza Oriental S.A.	Alianza Oriental S.A.		3,995075°	-73,580750°	Av El Dorado 85D-55 OF 211 CE Dorado Plaza	x	x
	ASTORGA S.A.	ASTORGA S.A.		1,571344°	-78,675111°	Colombia	x	x
	BIOCASTILLA S.A.	BIOCASTILLA S.A.		3,820111°	-73,531028°	Colombia	x	
	Bioplanta Palmera Para el Desarrollo S.A.	Bioplanta Palmera Para el Desarrollo S.A.		7,567717°	-76,612333°	Km14 Vía a Medellín Corregimiento de Guapa-Carretera Chigorodo, Antioquia.	x	x
	C.I. Tequendama S.A.S.	C.I. Tequendama S.A.S.	x	10,548583°	-74,181556°	Cra. 1C No. 22-58 Piso 11 Ed. Bahía Centro	x	x
	CI Biocosta	Guaicaramo S.A.		4,478556°	-72,960694°	Cra. 9 No. 77 – 67 Oficina 701	x	x
	CI Biocosta	INVERSORA DEL MAGDALENA & CIA S.A.		10,722222°	-74,200000°	Calle 27 3 36 Edificio Davilo Y Davila	x	x
CIECOPALMA	Extractora Maria la Baja S.A.		10,996861°	-74,795277°	Cra 58 64 82	x	x	
Cooperativa Palmas Risaralda LTDA	Cooperativa Palmas Risaralda LTDA		8,202550°	-72,548680°	KM 8 Vía A Tibu Vereda Los Naranjos	x	x	



Colombia	DAABON	Palma & Trabajo SAS		7,237989°	-73,799492°	66Q2+33 San Antonio, Puerto Wilches, Santander, Colombia	x	
	El Roble S.A.	El Roble S.A.	x	10,672722°	-74,214806°	Tucurínca Magdalena 6 kilómetros después de la vía Férrea.	x	x
	Entrepalmas S.A.S.	ENTREPALMAS S.A.S.		3,564583°	-73,579417°	Kilometro 22 Vereda La Castañeda Via Rincon Largo San Martin Meta	x	x
	Extractora Central S.A.	Extractora Central S.A.		7,280972°	-73,618778°	a 8 Km de la troncal de la Paz via Municipio de Puerto Wilches	x	x
	Extractora Cusiana S.A.S.	Extractora Cusiana S.A.S.		4,595014°	-72,827381°	Km 7 vereda la Ikia tauramena, Casanare	x	x
	Extractora Del Sur De Casanare S.A.	Extractora del sur de Casanare S.A.S.	x	4,492861°	-72,844444°	Km 20 Vereda el final via caribayona Villanueva Casanares.	x	x
	Extractora Grupalma S.A.S.	Extractora Grupalma S.A.S.		8,659167°	-73,835833°	Cra 59 64 185	x	x
	Extractora La Bella S.A.S.	Extractora La Bella S.A.S.		11,186833°	-74,212778°	Estacion de sebilla Magdalena - Zona Bananera	x	x
	Extractora La Gloria S.A.S.	Extractora La Gloria S.A.S.		8,614083°	-73,680028°	Tv 23 97 73 Ed City Business Of 702 / Via La Gloria la Mata Ayacucho Cesar	x	x
	Extractora La Paz S.A.	Extractora la Paz S.A.		3,711178°	-73,272167°	Calle 113 No. 7-21 Torre A Of. 917	x	x
	Extractora Loma Fresca Dur De Bolivar S.A.	Extractora Loma Fresca sur de Bolivar S.A.		7,542250°	-73,944778°	Cra. 59 64 145 / Kilometro 6 Via San Pablo, Simiti	x	x
	Extractora Monterrey S.A.	Extractora Monterrey S.A.		7,298556°	-73,883722°	Calle 95 No. 15-33 ofic 305 ED. Ingeniarco	x	x
	Extractora San Fernando S.A.	Extractora San Fernando S.A.		7,320306°	-73,598777°	Km 14 Vía la Fortuna, Sabana de torres, Vía Panamericana Vereda Coyumbita	x	x
	Extractora San Sebastiano S.A.S.	Extractora San Sebastiano S.A.S.		4,101667°	-71,919722°	Kilometro 2 Carretera Del Amor Villavicencio	x	x
	Extractora Santafe S.A.S.	Extractora Santafe S.A.S.		3,368810°	-76,540610°	Cra 101 B 11 B 49	x	
	Extractora Sicarare S.A.S.	Extractora Sicarare S.A.S.		9,931944°	-73,262494°	Agustin Codazzi KM 11 vía Sur -Bucaramanga	x	x
	Extractora Vizcaya S.A.S.	Extractora Vizcaya S.A.S.		7,575389°	-73,950528°	Calle 53 35 A 16 BRR Cabecera	x	x
	Frupalma S.A.	Frupalma S.A.	x	10,703667°	-74,194472°	Guamachito Zona Bananera vereda Patuca. (Entrando al Pueblo)	x	x
	Grasas Y Derivados S.A.	Gradesa S.A.		11,003070°	-74,219030°	Costado sur Y de cienaga	x	x
	Hacienda la Cabaña S.A.	Hacienda la Cabaña S.A.		4,301261°	-73,356100°	Cra. 8 No. 69-43	x	x
	Industrial Aceitera de Casanare S.A. Sucursal Colombia S.A.	Industrial Aceitera de Casanare S.A. Sucursal Colombia S.A.		5,087917°	-71,959972°	Vereda mariana kilometro 90 vía yupal-nevera-jagueyes-cristo rey-quebrada seca, casanare	x	x
	Industrial Agraria La Palma LTDA	Indupalma	x	7,703464°	-73,455515°	Calle 67 N° 7-94 Piso 7	x	x
	Indutrade	Oleoflores S.A.	x	10,096505°	-73,237116°	Hacienda las Florez Km 5 via codazi Velladupar	x	x
	INVERSIONES EL BORREGO S.A.S	INVERSIONES EL BORREGO S.A.S		3,754944°	-73,230306°	Villavicencio/colombia	x	x
	Inversiones la Mejorana S.A.S.	Inversiones la Mejorana S.A.S.		3,961281°	-73,626777°	Cra. 12 no 147-36 Bogota D.C	x	x
	Manuelita S.A.	Aceites Manuelita Yaguarito	x	3,883139°	-73,339917°	Cra. 7 NO 73-55 Piso 11	x	x
	Nutrimexclas Y Aceites S.A.S.	Nutrimexclas Y Aceites S.A.S.		7,380030°	-73,519500°	Km 14 Vía la Fortuna, Sabana de torres, Vía Panamericana Vereda Coyumbita	x	x
	Oleaginosas Del Ocoa S.A.	Oleaginosas del Ocoa S.A.		3,982944°	-73,760027°	Cra. 10 96 - 25 Oficina 202 Edificio Comercial Ejecutivo	x	x
	Oleaginosas San Marcos S.A.	Oleaginosas San Marcos S.A.		3,733167°	-73,341972°	Calle 57 NO 6-35 P. 9	x	x
	Oleocol	Oleocol		4,296567°	-73,047533°	Paratebueno, Cabuyaro, Meta, Colombia	x	
ORO ROJO	ORO ROJO		7,376904°	-73,570984°	Kilometro 48 Puerto Lebrija-San Alberto	x	x	
PADELMA	PADELMA		10,722220°	-74,200000°	Via funcionacion cienada - entrando por Guamachito a Mano derecha.	x	x	
Palma & Trabajo S.A.S.	Palma & Trabajo S.A.S.		7,247890°	-73,804320°	Cra 38 38 36, Km 1 Via Puerto Wilches Puente Sogamoso	x	x	
Palmaceite S.A.	Palmaceite S.A.	x	10,618553°	-74,168908°	Kilómetro 49 vía cienaga fundación a un Kilómetro del peaje de Tucurínca.	x	x	



Colombia	Palmagro S.A.	Palmagro S.A.		9,651444°	-73,566222°	Km 5 Vereda El Hatillo - La Loma	x	x
	Palmallano	Palmallano		4,291667°	-72,968889°	Km 31, Vereda San Miguel, Cabuyaro, Meta	x	x
	Palmar De Altamira S.A.S	Palmar De Altamira S.A.S		4,762440°	-71,634110°	Km 126 Vía Tilubiran algarrobo Urucue Casare	x	x
	Palmar De Tumaco S.A.S.	Palmar De Tumaco S.A.S.		1,525722°	-78,735333°	Cra 11 No. 82-01 piso 5, Vereda Timbílí, Tumaco, Nariño	x	x
	Palmar Del Oriente S.A.S.	PALMAR DEL ORIENTE S.A.S.		4,492362°	-72,840417°	Kilometro 23 via acacias el barranco san Martin Meta	x	x
	Palmariguani S.A.	Palmariguani S.A.		9,935694°	-73,944611°	km 7 vía Bosconia – Plato Bosconia - Cesar.	x	x
	Palmas Del Casanare S.A.S.	Palmas Del Casanare S.A.S.		4,638861°	-74,120167°	Cra 23 64 B 33 OF 601	x	x
	Palmas Del Cesar S.A.	Palmas Del Cesar S.A.	x	7,886000°	-73,466694°	Calle 35 No. 17-56 Piso 15 Edf. Davivien, Vía San Alberto-San Martin Primavera,Valledupar	x	x
	Palmas Oleaginosas De Casacara LTDA	Palmas Oleaginosas De Casacara LTDA		9,083333°	-73,333300°	Cra. 59 NO. 75-47	x	x
	Palmeiras Colombia S.A.	Palmeiras Colombia S.A.		1,466080°	-78,740200°	Vd. Vuelta de Candelillas Carretera A Mataje, Tumaco-Colombia	x	x
	Palmeras de la Costa S.A.	Palmeras de la Costa S.A.	x	10,101888°	-74,011027°	Calle 75 59 69 (Esquina)	x	x
	Palmeras de Puerto Wilches S.A.	Palmeras De Puerto Wilches S.A.		7,339056°	-73,837389°	Calle 53 No.35a-16	x	x
	Palmeras del Llano S.A.	Palmeras del Llano S.A.		3,960900°	-73,627680°	Carrera 106 # 17b - 86 Of. 202, Fontibon Bogota	x	x
	Palmeras Santana LTDA	Palmeras Santana LTDA		4,564444°	-72,908556°	Cra. 17 NO. 93-82 OF. 405	x	x
	Palmicultores del Norte	Palmicultores del Norte SAS		8,535072°	-72,635890°	AV 0 16 90 Barrio Caobos, Cúcuta	x	x
	Poligrow Colombia LTA	Poligrow Colombia LTA		2,890906°	-72,141489°	Kilómetro 22 vía Mapiapan Villavicencio vereda MorroPelao - planta Oliomapi	x	
	Procesadora De Aceite Ororoja LTDA	Procesadora de Aceite Oro Rojo LTDA		7,368861°	-73,560056°	Calle 67 7 94 P 8 BRR Chapinero	x	x
	Proteinad Del Oriente S.A.S.	Proteinad Del Oriente S.A.S.		4,106117°	-73,632160°	KM. 2 Carretera Del Amor	x	x
	Salamanca Oleaginosas	Salamanca Oleaginosas		1,468670°	-78,740310°	Calle 4 NO 27-79	x	x
	Sapuga S.A.	Sapuga S.A.		4,147500°	-72,036667°	Calle 93B NO 17 25 Oficina 410	x	x
Unipalma S.A.	Unipalma S.A.		4,225833°	-73,247222°	Calle 74A No. 22-31 OF. 302	x	x	
Vereda San Miguel	Vereda San Miguel		4,291667°	-72,968889°	Colombia	x	x	
Costa Rica	CIA Coto 54	Coto 54 Aguirre, Naranjo Mill		9,407408°	-84,086653°	Costa Rica	x	x
	CIA Coto 54, Coto Mill	Coto 54 Guaycara, Coto Mill	x	8,628728°	-82,965206°	Costa Rica	x	x
	Compaia Industrial Aceitera Coto Cincuenta Y Cuatro S.A	Agrialim Mill	x	9,533781°	-84,283963°	Puntarenas, Parrita	x	x
	Coopeagropal RL	Coopeagropal El Roble		8,435800°	-82,944700°	Costa Rica	x	x
	Coopemapachi RL	Coopemapachi		8,446667°	-82,850833°	Costa Rica	x	x
	Corporacion Industrial de Sula S.A.	Corporacion Industrial De Baru		8,424639°	-82,788694°	Costa Rica	x	x
	Palmatec Corporation De Costa Rica	Planta Aceteira Palmatec		8,421200°	-82,968600°	Costa Rica	x	x
Ecuador	AEXPALMA	PROCEPALMA		-0,169998°	-79,216833°	SANTO DOMINGO, KM 21 (153) VIA A QUININDE	x	x
	Aiquisa	Aiquisa		0,308837°	-79,457336°	Quininde km 3 via Santo Domingo	x	x
	Atahualpa	Atahualpa		-0,051466°	-79,553082°	la concordia, monterrey	x	x
	CIECOPALMA	EXTRACTORA Y PROCESADORA DE ACEITES EPACEM SA		-0,201528°	-79,190056°	Ecuador	x	x
	CIECOPALMA	SIEXPAL S.A.		-0,233639°	-79,172306°	Ecuador	x	x



Ecuador	Compañía Gruimasel S.A.	Compañía Gruimasel S.A.		0,030125°	-79,274796°	La Sexta Km. 3, vía a Guayllabamba	x	
	Danec Group	Palmeras de Los Andes - Quinindé		0,262560°	-79,362030°	Vía Guayllabamba. Sector Sabalito (Río Blanco)	x	x
	Extractora Agrícola Rio Manso EXA S.A.	La Comuna		0,325848°	-79,370900°	Km 13 vía Quininde - Guayllabamba / Recinto Malimpia - Quininde - Esmeraldas	x	x
	Extractora Agrícola Rio Manso EXA S.A.	Monterrey		-0,044108°	-79,494700°	Km 13 vía La Concordia Monterrey / Recinto Monterrey - La Concordia - Santo Domingo	x	
	Extractora Agrícola Rio Manso EXA S.A.	Rio Manso		-0,541414°	-79,370480°	Km 43 Vía Santo Domingo - Quevedo / Patricia Pilar - Quevedo - Los Rios	x	x
	EXTRACTORA NATURAL ECUADOR S.A.	EXTRANATU S.A.	x	-0,170254°	-78,484754°	Ecuador	x	x
	Oleana	Extractora La Sexta S.A.		0,290030°	-79,273190°	KM 2 Vía a Las Golondrinas S/N	x	x
	Oleana	Extractora Rio Coca S.A.		-0,382489°	-76,994740°	KM 8 1/2 Vía Lago Agrio s/n	x	x
	Oleana	Extractora Teobroma		-0,049030°	-79,348530°	KM 34 Vía Santo Domingo A La Concordia	x	
	Oleodavila S.A.	Agroparaiso		-0,574583°	-79,498750°	Km. 52 Vía Santo Domingo - Quevedo	x	x
	Oleorios	Oleorios		-1,183245°	-79,431633°	KM 23 Vía Ventanas Calle Principal S/N	x	x
	Palcien	Palcien		0,344174°	-79,458961°	Km. 48, vía a Quinindé - La Concordia	x	x
	Palmisa	Palmisa		-0,709732°	-79,467110°	km 38 Quevedo	x	
	Pexa	Pexa		0,035346°	-79,400307°	Km. 47, vía a santo Domingo - Quininde	x	x
	Quevepalma	Quevepalma		-0,965773°	-79,470924°	vía Quevedo Santo Domingo	x	x
	Recinto Valle del Sade - Parroquia Malimpia	Recinto Valle del Sade - Parroquia Malimpia		0,490362°	-79,385850°	Quininde - Esmeraldas	x	x
	Recinto Valle del Sade - Parroquia Malimpia - Quininde - Esmeraldas	Extractora Tysaisa		0,058270°	-79,409600°	Km 51 Santo Domingo - Quininde, La Concordia	x	x
	San Daniel	San Daniel		-0,012191°	-79,453224°	Vía la concordia, puerto nuevo km 5	x	x
Union de Palmeros Unipal S.A.	Extractora Unipal		0,192860°	-79,385810°	KM 193 Vía Quininde Margen derecho	x		
Unipal	Unipal		0,218476°	-79,410135°	la union	x		
Ghana	SIAT	GOPDC MILL	x	6,255694°	-0,944083°	Ghana	x	x
	Wilmar Trading PTE LTD	Benso palm oil mill		5,113140°	-1,902360°	Adum Bansa estate, P.O. Box 470, Takoradi, Ghana	x	x
Guatemala	Aceites Sustentables de Palma	Aceites Sustentables de Palma		16,360506°	-90,467794°	Guatemala	x	x
	AgroAceite	Extractora Agroaceite		14,555220°	-92,006000°	Finca Pensilvania aldea los encuentros municipio de Coatepeque dpto Quetzaltenango	x	x
	AgroCaribe	Extractora del Atlantico S.A.	x	15,581333°	-88,564833°	km 286 carr. Al Atlántico, aldea Champona.	x	x
	AgroCaribe	Extractora La Francia S.A.		15,468472°	-88,809417°	km 272 aldea Buenavista finca la Francia, Morales, Izabal.	x	x
	AGROPECUARIA NUEVO SAN CARLOS, S.A.	PALMAS DEL MACHAQUILA		16,122980°	-89,947890°	Guatemala	x	x
	Industria Chiquibul S.A.	Chiquibul		16,024995°	-90,391530°	Kilometro 325 Ruta de Chisec a Playa Grande en la Comunicad de Tierra Blanca, Municipio	x	x
	Nacional Agro Industrial, S.A	Nacional Agro Industrial, S.A		16,227910°	-90,152900°	Km. 367. Finca Primavera, Sayaxche Peten, Guatemala C.A	x	x
	NaturAceites S.A.	Pataxte	x	15,345139°	-89,291861°	Finca Pataxte, Lado Sur el Estor Izabal	x	x
	NaturAceites S.A.	Fray Mill / Yalcobe		15,787694°	-89,847944°	Finca Yalcobe, Fray Bartolome de las Casa, alta Verapaz	x	x
Oleopalma	Planta Mapastepec		15,344989°	-92,864939°	Guatemala	x	x	



Guatemala	OLMECA	SANTA ROSA		14,218640°	-91,398470°	Planta Beneficio II, Km. 155 Ruta al Semillero, Tiquisate, Escuintla, Guatemala.	x	x
	OLMECA	OLMECA 3		14,636667°	-92,148417°	Guatemala	x	x
	Olmeca S.A.	Olmeca S.A.		14,041330°	-91,116670°	Industria de Jabones y Detergentes Las Palmas S.A., Guatemala	x	x
	Olmeca S.A.	Reforestadora de Palmas de el Peten S.A. I		16,115280°	-90,073720°	Aldea El Pato, Sayaxche, Peten.	x	x
	Olmeca S.A.	Reforestadora de Palmas de el Peten S.A. II		16,140630°	-90,165670°	Aldea El Pato, Km. 355 Carretera a Sayaxche, Peten.	x	x
	Palma Sur S.A.	Palma Sur S.A.		16,428333°	-90,341889°	Sayaxche, Peten, Guatemalan	x	x
	PROCESADORA QUIRIGUA S.A.	PROCESADORA QUIRIGUA S.A.		16,227913°	-90,152902°	Guatemala	x	x
	PUETEREY	PAHOSA		14,633889°	-91,942500°	Guatemala	x	x
	Servicios Integrales Montañas del Norte, S. A./Palixcan	Palmas del Ixcán Limitada		15,992222°	-90,439611°	Km 332 Finca Victoria, Isla del Norte microrregión Playitas entre la San Miguel y El Limón, Municipio de Chisec, Departamento de Alta Verapaz	x	x
Honduras	Aceites y Derivados S.A.	Aceites Y Derivados S.A.	x	15,825861°	-85,896861°	KM 348, Carretera Al Batallon Xatruch, Aldea Los Leones, Trujillo, Colon, Honduras, C.A.	x	x
	Aceites y Derivados S.A. (AIPAPH)	Aceites Y Derivados S.A.	x	15,825861°	-85,896861°	KM 348, Carretera Al Batallon Xatruch, Aldea Los Leones, Trujillo, Colon, Honduras, C.A.	x	x
	Agroindustrial Palma Real S.A.	Agroindustrial Palma Real S.A.	x	15,848833°	-85,875389°	Rio Claro, Trujillo Colon a 1 km de XV Batallon	x	x
	Agroindustrial Palma Real S.A. (AGROPALMA)	AGROPALMA 2		15,848831°	-85,875536°	Rio Claro, Trujillo Colon a 1 km de XV Batallon	x	x
	Asociación Agroindustrial de Palmicutores de Saba, S.A de C.V	Asociacion Agroindustrial de Palmicutores de Saba		15,545050°	-86,180154°	Saba, Colón, Honduras C.A.	x	x
	Compania Agricola la Ceibena, S.A.	Compañía Industrial Ceibeña S.A.	x	15,688722°	-87,065110°	Las Lomitas, San Francisco Atlantida, Honduras.	x	x
	Cooperativa de Producción Agropecuaria Salamá Limitada	Cooperativa Salamá		15,705236°	-85,941081°	Colonia Suyapa,Tocoa Colon	x	x
	Corporacion Industrial de Sula Sociedad Anon	Coinsu		15,743222°	-87,887944°	Aldea Rio Blanquito, Choloma, Cortés, Honduras C.A.	x	x
	Exportadora del Atlantico	Planta Extractora Aguan		15,728884°	-85,857482°	Quebrada De Agua Tocoa, Colon	x	x
	Exportadora del Atlantico	Planta Extractora Lean		15,598056°	-87,393333°	Lean, Tela Atlantidad	x	x
	Grupo Jaremar	Agrícola Tornabe S.A. de C.V. (AGROTOR)	x	15,732602°	-87,589275°	Comunidad San Alejo, Km. 15, Tela, Atlántida	x	x
	Palmas Aceiteras de Honduras	Hondupalma		15,573730°	-87,691750°	La 36 Guaymas, El Negrito, Yoro	x	x
	Palmas Aceiteras de Honduras/Hondupalma	Palmas Aceiteras de Honduras/Hondupalma		15,573972°	-87,691528°	Aldea La 36 Guaymas, El Negrito, Yoro	x	x
	Palmas Centroamericanas S.A. de C.V.	Planta Extractora Palcasa		15,498861°	-87,703639°	Aldea El Castaño, El Progreso, Yoro.	x	x
	Palmeros de Aguan S.A.	Palmeros de Aguan S.A.		15,761286°	-85,768028°	Comunidad de Tepic, carretera Principal hacia Bonito Oriental	x	x
	Planta extractore RCHS - Coapalma (AIPAPH)	Coapalma Ecara		15,588917°	-86,112833°	Aldea Chiripa, Tocoa, Colon, Honduras.	x	x
	India	DILIGENT INDUSTRIES LIMITED.	Diligent Industries		16,809395°	81,193120°	India	x
GODREJ AGROVET LTD-CH.POTHEPALLI		CH Pothepalli		17,207706°	80,940331°	India	x	x
Indonesia	AAA	Gemilang Sawit Lestari		-0,454810°	101,827020°	Inuman, Kuantan Singingi, Riau, Indonesia	x	x
	AAA	Mustika Agro Sari		-0,113330°	101,293340°	Singingi Hilir, Kuantan Singingi, Riau, Indonesia	x	x
	AAA	PT INDO SEPADAN JAYA POM		2,128889°	100,008889°	Indonesia	x	x



Indonesia	AAA	PT TUNGGAL YUNUS ESTATE POM		0,689389°	100,935000°	Indonesia	x	x
	Abdi Budi Mulia	ABDI BUDI MULIA 2		2,112722°	100,273111°	NORTH SUMATERA	x	x
	Abdi Budi Mulia	Teluk Panji (ABM)		2,051269°	100,252339°	Kel.Kebun Teluk Panji, Kec. Kampung Rakyat, Kab. Labuhan Batu Selatan, Sumatera Utara	x	
	Adimulia Agrolestari PT	SEI BASAU		-0,139250°	101,397556°	Desa Berinigin Jaya, kec. Singingi hilir, kab. Kuantan singingi, provinsi riau	x	x
	Adimulia Agrolestari PT	SEI TESO		0,110650°	101,386780°	Desa Gunung Mulia, kec. Gunung Sahilan, kab. Kampar, Riau	x	x
	Adimulia Agrolestari PT	SINGINGI		-0,193972°	101,315917°	Sungai Paku, Singingi Hilir, Kuantan Singingi, Riau, Indonesia	x	x
	Adimulia Sarimas Industri (Sarimas)	Adimulia Agrolestari		-0,108983°	101,386783°	Ds.Sukamaju, Kec.Singingi Hilir, Kuantan Singingi, Riau	x	x
	Aditunggal Mahajaya	Sako		-2,035600°	112,238700°	Desa Ayawan, Kec. Seruyan Tengah, Kab. Seruyan, Kalimantan Tengah	x	x
	Aditya Agroindo	Aditya Agroindo		-0,476029°	110,151418°	Ds. Sekucing, Kec Simpang Hulu, Kab. Ketapang, West Kalimantan	x	x
	Agri Andalas, PT.	Agri Andalas, PT.		-3,998516°	102,430074°	Pasar Ngalam, Desa Dermayu, Air Periuhan, Seluma, Bengkulu	x	x
	Agricinal	AGRICINAL		-3,200972°	101,630139°	Talang Arah, Putri Hijau, Bengkulu Utara, Bengkulu	x	x
	Agrina Sawit Perdana	Agrina Sawit Perdana		0,069911°	110,696437°	JL Raya Sanggau KM 10, Penyeladi Kapuas Kab Sanggau Kalimantan Barat	x	x
	Agrina Sawit Perdana	RANA WASTU KENCANA		1,145881°	109,318331°	Ds.Seberkat, Kec.Tebas, Sambas, West Kalimantan	x	x
	Agro Bukit	SUNGAI BINTI	x	-2,563750°	112,767317°	Desa Pasir Putih Kec. Mentawa Baru Ketapang Kab. Kotawaringin Timur - Central Kalimantan	x	x
	Agro Bumi Mas	Hanakau		-4,572833°	104,755306°	Jl. Negara Pakuan Ratu, Ds. Hanakau Jaya, Kec. Sungkai Utara, Kab. Lampung Utara, Lampung	x	x
	Agro Mandiri Semesta	Wawasan Kebun Nusantara		1,266894°	109,817129°	Ds.Seluas, Kec.Seluas, Kab.Bengkayang, Kalbar	x	x
	AGRO MEKAR LESTARI	AGRO MEKAR LESTARI		0,829467°	103,376017°	Riau	x	x
	Agro Sejahtera Manunggal	Pembangunan Raya		-2,544786°	110,381965°	Seriam, Kendawangan, Ketapang Regency, Kalimantan Barat	x	
	AGRO WIJAYA INDUSTRI	AGRO WIJAYA INDUSTRI		-1,728722°	102,244778°	Dusun Sungai Abu , Desa Koto Raya, Kec. Tabir, Kab Merangin	x	x
	Agro Wira Ligatsa	Agro Wira Ligatsa		0,238164°	99,705263°	Ds. Sungai Garinggiang, Kec Gunung Tuleh, Kab Pasaman Barat, West Sumatera	x	x
	Agrokarya Primalestari	Kuayan Mill		-1,970503°	112,370324°	Jalan Ex PT.Sarpatim KM 21 Desa Keminting Kec Bukit Santuhai Kab.Kotim Kalimantan Tengah	x	x
	Agrolestari Mandiri	Pekawai Mill		-1,521222°	110,458915°	Kecamatan nanga Tayap, Kabupaten Ketapang Kalimantan barat	x	x
	Agung Agro Lestari	AGUNG AGRO LESTARI		2,584785°	99,784754°	Ds Sonomartani, Kec Kualuhhulu, Kab Labura , North Sumatera	x	x
	Ahmad Zaki Resources Bhd	Ichtiar Gusti Pudi		0,234952°	109,852133°	Desa Amboyo Selatan Kecamatan Ngabang Kabupaten Landak Kalimantan Barat	x	x
	Alam Permai Makmur Raya	Paser (APM)		-2,149639°	116,082056°	Indonesia	x	
	Amal Tani, Tanjung Putri	Amal Tani		3,588222°	98,305500°	Jl. Amal Tani, Kel. Perkebunan Amal Tani, Kec. Sirapit, Kab. Langkat, Sumatera Utara	x	x
	Aman Jaya Perdana	Aman Jaya Perdana		-5,425290°	105,328394°	Ds. Tanjung Karang Timur, Kota Lampung , Lampung	x	x
	Andes Agro Investama	Andes Agro Investama		-2,317526°	110,398312°	Indonesia	x	
	Andika Permata Sawit Lestari	Andika Permata Sawit Lestari		1,275914°	100,879228°	Jl. Desa Sontang, Kec. Bonai Darussalam, Kab. Rokan Hulu - Riau	x	x
	Aneka Intipersada	Teluk Siak	x	0,591389°	101,658889°	Jakarta Pusat Indonesia	x	x
Aneka Pura Multi Kerta	ANEKAPURA MULTIKERTA		-1,078917°	103,007933°	Ds.Kampung Baru, Kec.Batang Asam,Tg.Jabung Barat, Jambi	x	x	
Anglo-Eastern Plantations Plc	Alno Agro Utama		-3,132750°	101,876600°	Kec.Napal Putih, Bengkulu Utara, Bengkulu	x	x	
Anglo-Eastern Plantations Plc	Bina Pitri Jaya		0,809088°	101,277952°	Kota Garo, Kec.Tapung Hilir, Kampar, Riau	x	x	



Indonesia	Anglo-Eastern Plantations Plc	MITRA PUDING MAS		-3,133783°	101,601628°	Ds.Sebelat, Kec.Putri Hijau, Bengkulu Utara, Bengkulu	x	x
	Anglo-Eastern Plantations Plc	Sawit Graha Manunggal		-2,072717°	115,068540°	Kec.Paju Epat, Kab.Barito Timur, Kalteng	x	x
	Anglo-Eastern Plantations Plc	TASIK RAJA		1,669611°	100,161528°	Ds.Bukit Tujuh, Kec.Torgamba, Lab.Batu Selatan	x	x
	Anglo-Eastern Plantations Plc	UNITED KINGDOM INDONESIA PLANTATIONS		3,493983°	98,397000°	Ds.Blangkahan, Kec.Kuala, Langkat, North Sumatra	x	x
	Antang Ganda Utama Butong	Antang Ganda Utama Butong		-1,113111°	114,888306°	KALIMANTAN TENGAH	x	x
	Anugerah	Bumi Mentari Karya		0,626717°	101,138583°	Ds.Pantai Cermin, Kec.Tapung, Kampar, Riau	x	x
	Anugerah	Bumi Mentari Karya 2		-2,793707°	101,402522°	Ds.Air Hitam, Kec.Pondok Suguh, Muko-Muko, Bengkulu	x	
	Anugerah	Anugerah Langkat Makmur		4,013017°	98,194350°	Ds.Kampung Lama, Kec.Besitang, Langkat, North Sumatra	x	x
	Anugerah Energitama, PT.	Tepian Langsat Mill		0,790608°	117,282411°	Jl. Poros Muara Wahau KM 118, desa tepian langsung, Kec. Bengalon, Kab. Kutim, Prov. Kaltim	x	x
	Anugerah Fajar Rezeki	ANUGRAH FAJAR REZEKI		4,574320°	97,909670°	Ds.Merbau II, Kec.Birem Bayeun, Kab.Aceh Timur, Aceh	x	x
	Anugerah Pelangi Sukses	Anugerah Pelangi Sukses		-4,563200°	103,113200°	Ds.Beriang Tinggi, Kec.Tanjung Kemuning, Kaur, Bengkulu	x	x
	ANUGERAH TANI MAKMUR	ANUGERAH TANI MAKMUR		0,536220°	101,602024°	RIAU	x	x
	Anugerah Tanjung Medan	ANUGERAH TANJUNG MEDAN		2,063067°	100,146783°	Ds.Tanjung Medan, Kec.Kampung Rakyat, Lab. Batu Selatan, North Sumatra	x	x
	Anugerah Tanjung Medan	CIPTA AGRO SEJATI		1,871200°	100,431033°	Kec.Simpang Kanan, Kab.Rokan Hilir, Riau	x	x
	Anugerah Tanjung Medan	Kamparindo Agro Industri		0,866044°	101,287500°	Desa Simpang Belutu, Kecamatan Kandis, Siak, Riau	x	x
	Anugrah Multi Sawita	Anugrah Multi Sawita		2,706581°	99,618478°	Dusun I Desa Rahuning II, Kec. Rahuning Simpang Mak Inang, Asahan	x	x
	ARCHIPELAGO TIMUR ABADI	ARCHIPELAGO TIMUR ABADI		-1,152312°	113,955868°	CENTRAL KALIMANTAN		x
	Arrtu Plantation	Kelampai		-1,934848°	110,494126°	Desa Nanga Kelampai, Ketapang, Kalimantan Barat	x	x
	Asam Jawa	ASAM JAWA		1,900060°	100,186610°	Ds.Pangarungan, Kec.Torgamba, Lab.Batu Selatan North Sumatra	x	x
	Asam Jawa	Musirawas Citra Harpindo 1		-2,398050°	112,224790°	Ds.Asam Baru, Kec.Danau Seluluk,Seruyan, Central Kalimantan	x	
	Asam Jawa	MUSIRAWAS CITRA HARPINDO 2		-2,446002°	112,007556°	Ds.Asam Baru, Kec.Danau Seluluk,Seruyan, Central Kalimantan	x	x
	Asam Jawa	Sapta Karya Damai		-2,582870°	112,626980°	Ds.Natal Baru, Kec.Mentaya Hilir Utara,Kotawaringin Timur,Central Kalimantan	x	x
	Asam Jawa	Uni Primacom		-1,938532°	112,725917°	Ds.Mekar Jaya, Kec.Parenggean,Kotawaringin Timur, Central Kalimantan	x	x
	ASIA SAWIT LESTARI	ASIA SAWIT LESTARI		-1,837583°	103,379028°	Desa Ladang Peris Kec. Bajubang Kab. Batang Hari	x	x
	Asia Sawit Makmur Jaya	Asia Sawit Makmur Jaya		-0,485489°	101,452011°	Central Kuantan, Kuantan Singingi, Riau, Indonesia	x	x
	Asian Agri	GUNUNG MELAYU		2,749389°	99,469694°	Jalan Lintas Sumatera, Pulau Rakyat, Kabupaten Asahan, Sumatera Utara, 21271	x	x
	Asian Agri	MUARA BULAN		1,263417°	117,602556°	Baay Karangan Kutai Timur, Kalimantan Timur	x	x
	Astra Agro Lestari	Agro Nusa Abadi		-2,129894°	121,484959°	Ds.Molino, Kec.Petasia, Morowali, Central Sulawesi	x	
	Astra Agro Lestari	Astra Agro Lestari, PT.		-1,991056°	115,510222°	Desa Suriyan, Hayup dan Halong, Kecamatan Haruai, Kabupaten Tabalong, Provinsi Kalimantan Selatan.	x	x
	Astra Agro Lestari	Borneo Indah Marjaya		-2,033198°	116,401023°	Ds.Laburan, Kec.Pasir Belengkong, Paser, E. Kalimantan	x	
	Astra Agro Lestari	Eka Dura Indonesia		0,884059°	100,613697°	Jl. Sei Manding, Kel. Kota Lama, Kec. Kunto Darussalam, Kab. Rokan Hulu, Riau	x	x
	Astra Agro Lestari	KARYA TANAH SUBUR		4,349722°	96,164444°	Ds.Padang Sikabu, Kec.Kaway XVI, Aceh Barat, Aceh	x	x
Astra Agro Lestari	Karyanusu Ekadaya, PT		0,991853°	116,753692°	Desa Marahaloq, Kec. Telen, Kab. Kutai Timur	x	x	
Astra Agro Lestari	Kimia Tirta Utama		0,674633°	101,728917°	Ds.Pkl.Pisang, Kec.Koto Gasib, Siak, Riau	x	x	



Indonesia	Astra Agro Lestari	Letawa Ltd		-1,332133°	119,428240°	Ds.Makmur Jaya, Kec.Pasang Kayu, Mamuju Utara, West Sulawesi	x	x
	Astra Agro Lestari	Letawa, PT.		-1,343250°	119,435861°	Desa Makmur Jaya, Kec Tikke Raya, Mamuju Utara, Sulbar	x	
	Astra Agro Lestari	Nirmala Agro Lestari		-2,085310°	111,486700°	Ds.Batu Kotam, Kec.Bulik, Lamandau, Central Kalimantan	x	x
	Astra Agro Lestari	Pasang Kayu, PT.		-1,223472°	119,471722°	Desa Gunung Sari, Kec Pasang Kayu, Kab Mamuju, Propinsi Sulbar	x	x
	Astra Agro Lestari	Perkebunan Lembah Bhakti 2		2,560630°	97,948670°	Kec.Ujung Batu, Rokan Hulu, Riau	x	
	Astra Agro Lestari	Sari Aditya Loka 1		-1,957817°	102,372650°	Ds.Hitam Hulu, Kec.Tabir Selatan, Merangin, Jambi	x	x
	Astra Agro Lestari	Sari Aditya Loka 2		-2,255000°	111,976000°	Ds.Kuamang Kuning, Kec.Pelepat Ilir, Bungo, Jambi	x	x
	Astra Agro Lestari	Sari Lembah Subur		-0,050662°	102,252329°	Dsn.Sidodadi, Ds.Surya Indah, Kec.Pangkalan Kuras, Pelalawan, Riau	x	x
	Astra Agro Lestari	Sari Lembah Subur 2		-0,054550°	102,236383°	Ds.Genduang, Kec.Pkl.Lesung, Pelalawan, Riau	x	x
	Astra Agro Lestari	Sawit Asahan Indah		0,761581°	100,519000°	Jl. Simpang Eka Dura Km. 6 Kel. Sungai Kuning Kec. Rambah Samo Kab. Rokan Hulu, Riau	x	x
	Astra Agro Lestari	Subur Agro Makmur		-2,652773°	114,970661°	Ds. Bajayau, Kec Daha Barat, Kab Hulu Sungai Selatan, South Kalimantan	x	x
	Astra Agro Lestari	Sukes Tani Nusasubur		-1,381201°	116,474659°	Ds. Labangka, Kec Babulu, Penajam Paser Utara	x	
	Astra Agro Lestari	Surya Indah Nusantara Pagi		-0,051000°	102,252000°	Kel.Pangkut, Kec.Arut Utara ,Kotawaringin Barat, Central Kalimantan	x	x
	Astra Agro Lestari	Suryaraya Lestari		-1,693790°	119,361680°	Ds.Sarudu, Kec.Sarudu, Mamuju Utara, West Sulawesi	x	x
	Astra Agro Lestari	Suryaraya Lestari 2		-2,273617°	119,425533°	Polohu, Ds.Babana, Kec.Budong-budong, Mamuju, West Sulawesi	x	x
	Astra Agro Lestari	Tunggal Perkasa Plantation		-0,305183°	102,273183°	Air molek, Kec.Pasir Penyuh,Inhul, Riau	x	x
	Astra Agro Lestari	Perkebunan Lembah Bhakti		2,316900°	97,989917°	Ds.Telaga Bakti, Kec.Singkil Utara, Aceh Singkil, Aceh	x	x
	Astra Agro Lestari	Gunung Sejahtera Ibu Pertiwi		-2,373282°	111,789682°	Desa Pandu Senjaya, Kotawaringin Barat, Kalbar	x	x
	Astra Agro Lestari	Gunung Sejahtera Puti Pesona		-2,365444°	111,954889°	Desa Arga Mulya, Pangkalan Banteng, Kab. Kotawaringin Barat, Kalteng, CENTRAL KALIMANTAN	x	x
	Astra Agro Lestari	Gunung Sejahtera Dua Indah		-2,300819°	111,838730°	Desa Sungai Bengkuang, Kec Pangkalan Banteng, Kab Kotawaringin Barat, Kalimantan Tengah	x	x
	ASTRA GROUP	Bina Mitra Makmur		-1,497333°	102,240667°	Desa Simpang Babeko, Bathin II Babeko Muara Bungo	x	x
	ASTRA GROUP	Sari Lembah Subur POM		-0,002078°	102,196417°	Indonesia	x	
	Austindo Nusantara Jaya Agri	Kayung Agro Lestari, PT		-1,450510°	110,232027°	Desa laman Satong, Matan Hilir Utara, Ketapang, Kalbar	x	
	Austindo Nusantara Jaya Agri	Jangkang/Sahabat Mewah Dan Makmur	x	-2,996917°	107,876650°	Ds.Jangkang, Kec.Dendang,Belitung Timur, Babel	x	x
	Austindo Nusantara Jaya Agri	AUSTINDO NUSANTARA JAYA AGRIS (PKS BINANGA)		1,479483°	99,957167°	Ds.Binanga, Kec.Simangambat, Padang Lawas Utara, North Sumatra	x	x
	Austindo Nusantara Jaya Agri	Austindo Nusantara Jaya Agri (PKS Siais)		1,175528°	99,155889°	Ds.Pardomuan, Siais, Kec.Angkola Selatan, Tapanuli Selatan, North Sumatra	x	x
	Auto Diesel Radiator	Bayung Agro Sawita		-2,008456°	103,705447°	Bayung Lencir, Kabupaten Musi Banyuasin, Sumatera Selatan	x	x
	B_TANKER	Buana Karya Bakti		-3,673000°	115,481000°	Ds.Wonorejo, Kec.Satui, Tanah Bumbu, South Kalimantan	x	x
	Bahana Karya Semesta	Sungai Air Jernih Mill		-2,086177°	102,801564°	Desa Mentawak Pauh Kecamatan Air Hitam Kabupaten Sarolangun, Jambi	x	x
	Bahari Dwikencana Lestari	BAHARI DWIKENCANA LESTARI		4,356517°	98,106200°	Ds. Suka Rakyat, Kec.Rantau, Aceh Tamiang, Aceh	x	x
Bakrie Sumatera Plantations	AGRO MITRA MADANI	x	-1,071494°	103,163287°	Ds.Tebing Tinggi, Kec.Tungkal Ulu,Tg.Jabung Barat, Jambi	x	x	
Bakrie Sumatera Plantations	Bakrie Pasaman Plantation (Air Balam)		0,229917°	99,477083°	Air Balam, Kec.Sei Beremas, Pasaman Barat, West Sumatra	x	x	



Indonesia	Bakrie Sumatera Plantations	BAKRIE SUMATERA PLANTATION (UNIT SUMUT 1 KISARAN POM)	x	3,040750°	99,581444°	Dusun 3 Lolotan, Kel. Perkebunan Sei Balai, Kec. Sei Balai Kab. Batu Bara, Sumut	x	x
	Bakrie Sumatera Plantations	Graha Dura Leidong Prima		2,583633°	99,782467°	Ds.Sukarame Baru, Kel.Aek Kanopan, Kec.Kuala Hulu, Lab.Batu Utara North Sumatra	x	x
	Bakrie Sumatera Plantations	SUMBERTAMA NUSA PERTIWI		-1,680400°	103,799883°	Ds.Arang arang, Kec.Kumpeh Ulu,Muaro Jambi, Jambi	x	x
	BAM	BICCON AGRO MAKMUR		-1,744367°	103,869367°	Ds.Sungai Gelam, Kec.Sungai Gelam,Muaro Jambi, Jambi	x	x
	Bangun Sempurna Lestari	Bangun Sempurna Lestari		2,717417°	97,943861°	Jl. Sikelondang, Kel. Sikelondang, Kec. Simpang Kiri, Kota Subulussalam, Aceh Singkil	x	x
	Banyuasin Nusantara Sejahtera	Banyuasin Nusantara Sejahtera		-2,878338°	104,727277°	Baru, Muara Telang, Banyu Asin Regency, South Sumatra 30961		x
	Bara Adipratama	Kencana Katara Kewala		-3,363583°	101,826889°	Ds.Pasar Ketahun, Kec.Ketahun, Bengkulu Utara, Bengkulu	x	x
	Barito Pacific	TINTIN BOYOK SAWIT MAKMUR		-0,111483°	110,733567°	Desa Tinting Boyok, Kec. Sekadau Hulu, Kab. Sekadau, Prop. Kalbar, West Kalimantan	x	
	Barumun Agro Sentosa	AEK SIGALA GALA MILL	x	1,619694°	100,103806°	Ds.Aek Sigala-gala, Kec.Simangambat, Padang Lawas Utara, North Sumatra	x	x
	BATU KAWAN	SEGAH		2,142457°	117,298380°	Indonesia	x	
	Bengkulu Sawit Lestari	Bengkulu Sawit Lestari		-4,533972°	103,056000°	Jl Lintas Barat Bengkulu Lampung, Desa Air Sulau,, Kec Kedurang Ilir, , Kab Bengkulu Selatan, Propinsi Bengkulu	x	x
	Berkat Sawit Sejahtera	Berkat Sawit Sejahtera (Inhil)	x	-0,708528°	102,658417°	Riau, Indonesia	x	x
	Berkat Sawit Sejahtera	BERKAT SAWIT SEJAHTERA (PASAMAN)		0,238056°	99,703611°	WEST SUMATERA	x	x
	Beurata Subur Persada	BEURATA SUBUR PERSADA		4,125333°	96,341250°	Jl. Meulaboh – Tapak Tuan, KM. 12 Desa Babah Dua Kab. Nagan Raya – NAD Indonesia	x	x
	BGA	Seriam		-2,546542°	110,381144°	Seriam, Kendawangan, Ketapang Regency, Kalimantan Barat	x	x
	Bhumi Simanggaris Indah	Bhumi Simanggaris Indah		4,205370°	117,252480°	Ds.Sekaduyan Taka, Kec.Sei Menggaris, Kab.Nunukan, North Kalimantan	x	x
	Bima Palma Nugraha	Bima Palma Nugraha		0,747878°	117,408208°	Desa. Tepian langsung, Kec. Bengalon, Kab. Kutai Timur, Kalimantan Timur	x	x
	Bina Rahmad Madani	BINA RAHMAD MADANI		3,931867°	98,179583°	Ds.Sekoci, Kec.Besitang, Langkat, North Sumatra	x	x
	Binakarya Eramandiri	Mangsang		-2,173000°	103,987000°	Desa mangsang, Kec. Bayung Lencir, Palembang, Sumatera Selatan	x	
	Binakarya Eramandiri	Bina Karya Eramandiri		-1,744367°	104,198952°	Desa Mangsang Kec Bayung Lencir Kab Musi Banyuasin South Sumatra	x	x
	Bintang Harapan Desa	Bintang Harapan Desa		-0,112250°	110,332383°	Meliau, Sanggau, West Kalimantan	x	x
	Bintang Nauli Pratama	Bintang Nauli Pratama		1,527603°	98,975069°	Kecamatan Sibabangun, Kabupaten Tapanli Tengah, Sumatera Utara	x	x
	Bintulu Lumber Development Sdn. Bhd.,	BINTULU LUMBER DEVELOPMENT PALM OIL MILL		2,287284°	111,830535°	Indonesia	x	x
	Blang Ketumba	BLANG KETUMBA		4,984983°	96,700000°	Ds.Suka Tani, Kec.Juli, Bireuen, Aceh	x	x
	Borneo Ketapang Indah	Borneo Ketapang Indah		-1,751747°	115,044117°	Desa Bambulung, Kec. Pematang Karau, Kab. Barito Timur, Kalimantan Tengah	x	x
	BORNEO SAWIT PERSADA	BORNEO SAWIT PERSADA		-3,020580°	115,946700°	Indonesia	x	
	Boswa	BOSWA MEGALOPOLIS		4,698300°	95,665483°	Ds.Lhok Bot, Kec.Setia Bakti, Aceh Jaya, Aceh	x	
	Boustead Holdings Berhad	Dendymarker Indah Lestari		-2,795033°	102,944683°	Ds.Bingin, Kec.Muara Rupit, Musi Rawas, South Sumatra	x	x
	Buana Sawit Indah	BUANA SAWIT INDAH		3,153429°	99,509580°	Kec.Talawi, Kab.Batubara, North Sumatra	x	x
	Buana Sriwijaya Sejahtera	Sri Andal Lestari		-2,786283°	104,363683°	Kec.Suak Tape, Kab.Banyuasin	x	x
Buana Tunas Sejahtera	Seriang		1,019664°	111,879215°	Desa kekurak, kec. Badau, kab. Kapuas hulu, Kalimantan Barat	x	x	
Buana Wirasubur Sakti	Buana Wirasubur Sakti		-1,886417°	116,060750°	Ds.Keluang Lolo, Kec.Kuaro, Paser, East Kalimantan	x	x	



Indonesia	Budi Tani Kembang Jaya	Budi Tani Kembang Jaya		0,542783°	101,581333°	Ds.Melebung, Kel.Sail, Kec.Tenayan Raya, Kota Pekanbaru, Riau	x	x
	Bukit Barisan Indah Prima	BATANGHARI SAWIT SEJAHTERA		-1,348467°	103,543133°	Ds.Lubuk Raman, Kec.Maros Sebo, Muaro Jambi, Jambi	x	x
	Bukit Barisan Indah Prima	BUKIT BARISAN INDAH PRIMA		-1,339617°	103,455383°	Ds.Bukit Baling, Kec.Sekernan, Muaro Jambi, Jambi	x	x
	Bukit Barisan Indah Prima	Flora Wahana Tirta		0,136967°	101,267817°	Lipat Kain, Kec.Kampar Kiri, Kampar, Riau	x	x
	Bukit Barisan Indah Prima	Ekajaya Multiperkasa		-3,553150°	103,301960°	Ds.Sukarami, Kec.Kikim Barat, Lahat, South Sumatra	x	x
	BUKIT BELABAN	BUKIT BELABAN		-1,715847°	110,477386°	WEST KALIMANTAN	x	x
	Bukit Bintang Sawit	BUKIT BINTANG SAWIT		-1,382117°	103,494517°	Ds.Bukit Baling, Kec.Sekernan, Muaro Jambi	x	x
	Bukit Bintang Sawit	MAKMUR ANDALAN SAWIT		0,069117°	102,124600°	Jalan Raya Lintas Timur Sumatra, Pangkalan Lesung, Kabupaten Pelalawan, Riau 28382	x	x
	Bumi	Agro Sarimas Indonesia		-0,521267°	102,920700°	Jl.Lintas Rengat-Tembilahan, S.Sejuk, Kec.Kempas, Inhil, Riau	x	x
	Bumi	Meskom Agro Sarimas		1,548750°	102,088450°	Ds.Meskom, Kec.Bengkalis, Bengkalis, Riau	x	x
	Bumi Mentari Karya	Air Hitam		-2,875886°	101,424500°	Desa Tunggang, Air Hitam, Kec Pondok Suguh, Kab Muko muko - Bengkulu	x	x
	Bumi Permai Lestari	Bukit Perak Mill	x	-1,820496°	105,551168°	Kecamatan Kacung Kabupaten Bangka Barat, Kepulauan Bangka Belitung	x	x
	Bumi Sawindo Permai	Bumi Sawindo Permai		-3,851717°	103,804050°	Ds.Tg.Karangan. Kec.Tg.Agung, Muara Enim, South Sumatra	x	x
	Bumitama Agri	Pundu Nabatindo	x	-1,997500°	113,059722°	Desa Pundu, Kec. Cempaga Hulu, Kab. East Kotawaringin, Kalimantan Tengah	x	
	Bumitama Agri Ltd	Agro Sejahtera Manunggal, PT.		-2,546542°	110,381144°	Seriam, Kendawangan, Ketapang Regency, West Kalimantan	x	x
	Bumitama Agri Ltd	BUMITAMA GUNAJAYA ABADI		-2,391111°	111,373333°	Ds.Riam Durian, Kec.Kotawaringin Lama, Kotawaringin Barat, Central Kalimantan	x	x
	Bumitama Agri Ltd	Gunajaya Karya Gemilang	x	-2,358060°	110,171390°	Dsn Bentan, Ds.Mekar Utama, Kec.Kendawangan, Ketapang, West Kalimantan	x	x
	Bumitama Agri Ltd	KARYA BAKTI AGRO SEJAHTERA		-2,283611°	110,503333°	Dusun Teluk Bayur, Desa Sungai Jelayan, Kecamatan Kendawangan, Kabupaten Ketapang	x	x
	Bumitama Agri Ltd	Karya Makmur Bahagia, PT.	x	-1,760783°	112,601067°	Ds.Gunung Makmur, Kec.Antang Kalang, Kotawaringin Timur, Central Kalimantan	x	x
	Bumitama Agri Ltd	KENDAWANGAN		-2,358056°	110,171389°	Desa Banjarsari, Kendawangan, Ketapang, Kalbar	x	x
	Bumitama Agri Ltd	Kotawaringin		-2,391537°	111,374023°	Desa Riam Durian, Kec. Kota Waringin Lama, Kab. Kota Waringin Barat, Kalimantan Tengah	x	x
	Bumitama Agri Ltd	LADANG SAWIT MAS		-1,546404°	110,344014°	Dusun Simpang Empat Sumber Periangan, Desa Simpang Tiga Sembelangan kec Nangatayap Kab Ketapang Kalbar	x	x
	Bumitama Agri Ltd	Masuba Citra Mandiri		0,433330°	100,416670°	Ds. Ujung Batu, Kec. Tandun, Kab. Rokan Hulu, Riau	x	
	Bumitama Agri Ltd	Rohul Sawit Industri		0,683250°	100,529233°	Ds.Suka Damai, Kec.Ujung Batu, Rokan Hulu, Riau	x	x
	Bumitama Agri Ltd	WINDU NABATINDO ABADI		-1,883033°	113,031750°	Desa tumbang koling, kec. Cempaga hulu, kab. Kota waringin timur, kalteng	x	x
	Bumitama Gunajaya Agro	SUKA DAMAI FACTORY		0,681422°	100,528250°	Ujung Batu. Rokan Hulu, Riau, Indonesia	x	x
	Bungo Limbur	Bungo Limbur		-1,375091°	101,891968°	Perenti Luweh, Tanah Tumbuh, Bungo Regency, Jambi	x	x
	BUNGO SUKO MENANTI	BUNGO SUKO MENANTI		-1,256250°	101,711167°	Jl. Lintas Sumatera KM 52 Desa Sirih Sekapur Kec. Jujuhan Kab. Bungo	x	x
	BW GROUP	PRATAMA UNGGUL SEJAHTERA		-2,848870°	107,617715°	Indonesia	x	
	Cahaya Bintang Sawit Sejati	Cahaya Bintang Sawit Sejati (Kuario)		-1,842808°	116,068101°	KALIMANTAN TIMUR	x	x
Cahaya Bintang Sawit Sejati	PETANGIS		-2,097222°	116,116667°	Desa Petangis Kec. Batu Engau Kab. Paser - Kalimantan Timur		x	
Cahaya Cemerlang Lestari	Cahaya Cemerlang Lestari		-2,535817°	104,150283°	Ds.Bentayan, Kec.Tungkal Ilir, Banyuasin, South Sumatra	x	x	
Cahaya Inti Sawit	CAHAYA INTI SAWIT		1,440833°	100,291100°	Desa kosik putih, kec simangambat, kab padang lawas utara	x	x	



Indonesia	Campang Tiga	Campang Tiga		-3,763670°	104,737025°	Campang Tiga Ulu, Cempaka, Ogan Komerling Ulu Timur, Sumatera Selatan	x	x
	Cargill	Hindoli (Mukut)	x	-2,441389°	104,419444°	Banyuasin, INDONESIA	x	x
	Cargill	Indo Sawit Kekal, PT.	x	-2,514806°	110,914703°	Desa Danau Buntar, Kec. Kendawangan, Kalbar	x	x
	Cargill	KEDIPI		-2,340157°	110,968368°	Air Dekakah, Manis Mata, Ketapang, Kalbar	x	x
	Cargill	Manis Mata	x	-2,483162°	111,018391°	Air Dekakah, Manis Mata, Ketapang, Kalimantan Barat	x	x
	Cargill Incorporated	Hindoli (Pks Tanjung Dalam)		-2,549811°	103,943967°	Ds.Tanjung Dalam, Kec.Keluang, Musi Banyuasin, South Sumatra	x	x
	Cargill Incorporated	Sungai Lilin	x	-2,612780°	104,128240°	Ds.Pinang Banjar, Kec.Sungai Lilin, Musi Banyuasin, South Sumatra	x	x
	Chellam Plantations	KUTAI BALIAN NAULI		0,751819°	117,405166°	Desa Tepian Langsung, Bengalon, Kutai Timur, East Kalimantan	x	x
	Chellam Plantations	Pucuk Jaya		-2,232983°	116,048883°	Ds.Jone, Kec.Tanah Grogot, Paser, East Kalimantan	x	x
	Chora Agro Resources	Mitra Abadimas Sejahtera		1,181861°	109,437995°	Ds.Balai Gemuruh, Kec.Subah, Kab.Sambas, Kalbar	x	x
	Cinta Raja	CINTA RAJA		3,217000°	98,780990°	Ds.Silinda, Kec.Bangun Purba, Deli Serdang North Sumatra	x	x
	Cipta Chemical Medan Oil	CIPTA CHEMICAL MEDAN OIL		3,854067°	98,344367°	Ds.Tanjung Selamat, Kec.Padang Tualang, Langkat North Sumatra	x	x
	Cipta Futura	Cipta Futura		-3,438520°	103,699600°	Ujan Mas,Musi Banyuasin, South Sumatra	x	x
	CIPTA LESTARI SAWIT	CIPTA LESTARI SAWIT		-2,651361°	104,534425°	SOUTH SUMATERA	x	x
	Cipta Plantation	Nusantara Sawit Persada		-2,106833°	112,794167°	Ds.Kabuau, Kec.Parenggean, Kab.Kotawaringin Timur, Kalteng	x	x
	CIPTA TUMBUH BERBUAH	CIPTA TUMBUH BERBUAH		-0,298771°	109,580328°	WEST KALIMANTAN	x	x
	Ciputra Plantation	Ciptamas Bumiselaras		-4,866889°	103,534242°	Jl Lintas Barat Sumatera, Kec. Nasal, Kab. Kaur, Bengkulu	x	x
	Cisadane Raya Chemicals	Angso Duo Sawit		-1,737147°	103,565778°	Jl. Raya Tanjung Pauh Km. 30-31, Kec. Mestong Muaro Jambi, Jambi	x	x
	Cisadane Raya Chemicals	Cisadane Sawit Raya		2,242978°	100,189917°	Ds.Sei Tampang, Kec.Bilah Hilir, Negeri Lama, Lab.Batu North Sumatra	x	x
	Cisadane Sawit Raya	Negeri Lama (Csr)		2,362929°	100,237582°	Desa Sei Siarti, Kec. Panai Tengah, Kab. Labuhan Batu, Sumatera Utara, 21742	x	x
	Citra Borneo Indah	Kalimantan Sawit Abadi, PT.		-2,606239°	111,667086°	Jl Iskandar, South Arut, West Kotawaringin, Central Kalimantan	x	x
	Citra Borneo Indah	Sawit Sumbermas Sarana, PT.	x	-2,305561°	111,614278°	Sulung, South Arut West Kotawaringin, Central Kalimantan	x	
	Citra Bumi Agro	Kab. Rokan Hulu		0,594121°	100,365778°	Indonesia	x	
	Citra Indah Pertiwi	CITRA INDAH PERTIWI		2,060047°	100,012800°	Dusun Kampung Lalang, Desa Pematang Seleng, Kec. Bilah Hulu, Kab. Labuhan Batu, Sumatera Utara	x	x
	Citra Koprasindo Tani	Rantau Badak (CKT)		-1,293389°	103,145139°	Desa Dusun Mudo Kecamatan Muara Papalik Tanjung Jabung	x	x
	Citra Koprasindo Tani	Tanjung Jabung Barat Jambi		1,173622°	103,084250°	Indonesia	x	
	Citra Riau Sarana	Citra Riau Sarana 1		-0,213350°	101,474317°	Ds.Kuantan Sako, Kec.Logas Tanah Darat, Kuantan Singingi, Riau	x	x
	Citra Riau Sarana	Citra Riau Sarana 2		-0,322533°	101,558217°	Ds.Muara Langsung, Kec.Benai, Kuantan Singingi, Riau	x	x
	Citra Riau Sarana	Citra Riau Sarana 3		-0,243333°	101,583633°	Ds.Giri Sako, Kec.Logas Tanah Darat, Kuantan Singingi, Riau	x	x
	Citra Sawit Harum	CITRA SAWIT HARUM		-1,742472°	102,054472°	Kampung Sekampil, Desa Sungai Beringin, Kecamatan Pelepat, Kabupaten Muara Bungo, Provinsi Jambi.	x	x
Citra Sawit Lestari	Citra Sawit Lestari		2,846522°	117,369460°	Kalimantan Utara	x	x	
CITRAKOPRASINDO TANI	CITRAKOPRASINDO TANI		-1,077625°	103,109411°	Ds.Rantau Badak,Kec.Merlung,Tg.Jabung Barat, Jambi	x	x	
Citraputra Kebunaseri	Citraputra Kebunaseri		-3,943611°	114,953330°	Indonesia	x		
Dani Prisma/Bisma	Bisma Dharma Kencana		-1,801000°	113,181700°	Ds.Hampalit, Kec.Katingan Hilir, Katingan, Central Kalimantan	x	x	



Indonesia	Daria	Daria Dharma Pratama (Pks Ipuh)		-2,980764°	101,506734°	Ds.Ipuh, Kec.Muko-muko Selatan, Muko-Muko, Bengkulu	x	x
	Daria	Daria Dharma Pratama (Pks Lbk Bento)		-2,875590°	101,423755°	Ds.Lubuk Bento, Kec.Pondok Suguh, Muko-Muko, Bengkulu	x	x
	Dasa Anugrah Sejati	Taman Raja		-1,176694°	103,007806°	Indonesia	x	x
	Dharma Satya Nusantara	Dharma Satya Nusantara (PKS 2)	x	1,250195°	116,727774°	Kec.Muara Wahau, Kutai Timur, East Kalimantan	x	x
	Dharma Satya Nusantara	Dharma Satya Nusantara (PKS 3)	x	1,256028°	116,874750°	Muara Wahau Village, Muara Wahau Sub district, Kutai Timur District Kalimantan Timur Province, Indonesia	x	x
	Dharma Satya Nusantara	Dharma Satya Nusantara 1		-1,971111°	111,351944°	Bakonsu, Lamandau, Central Kalimantan	x	x
	Dharma Satya Nusantara	Dharma Satya Nusantara 4	x	1,151403°	116,746353°	Long Wehea Muara Wahau East Kutai, East Kalimantan	x	x
	Dharma Satya Nusantara	Swakarsa Sinarsentosa	x	1,124295°	116,851821°	Ds. Muara Wahau, Kec Muara Wahau, Kab Berau, East Kalimantan	x	x
	Dharmasraya Palma Sejahtera	DHARMASRAYA PALMA SEJAHTERA		-1,646226°	102,925742°	Dusun Danglo Mandiri, Desa Tanjung Putra, Kec. Mersam, Kab. Batanghari, Jambi	x	x
	Dian Anggara Persada	Dian Anggara Persada		0,979110°	101,045280°	Simpang Libo Baru Km18 Waduk Kandis, Riau	x	x
	Djaja Putra Indonesia	Djaja Putra Indonesia		2,678333°	99,427611°	Bandar Pulau, Asahan, Sumatera Utara	x	x
	Djarum	Peniti Sungai Parun		0,299800°	109,175400°	Kec.Anjongan, Kab.Pontianak, West Kalimantan	x	x
	Djaya Globalindo Sentosa	Tanah Putih		1,694611°	101,043000°	Desa Melayu Besar, Kec. Tanah Putih, Tanjung Melawan, Rokan Hilir, Riau	x	x
	Djuandasawit Lestari	Muara Kandis Mill	x	-2,900167°	103,176389°	Desa Lubuk Pandan, Kecamatan Muara Lakitan, Kabupaten Muara Rawas, Sumatera Selatan, 31666, Indonesia	x	x
	Duta Marga	DHARMASRAYA LESTARINDO		-1,076033°	101,663617°	Jorong - Koto Padang, Kec.Koto Baru,Dharmasraya, West Sumatra	x	x
	Duta Marga	GUNUNG SELAMAT LESTARI		2,039900°	100,044967°	Ds.Pekan Tolan. Kec. Kampung Rakyat, Lab.Batu Selatan North Sumatra	x	x
	Duta Marga	SAMUDERA SAWIT NABATI		2,766733°	97,936700°	Ds.Singgasing,Kec.Sultan Daulat,kab.Subulussalam,Aceh	x	x
	Duta Marga	SIMPANG KANAN LESTARINDO		1,851433°	100,295583°	Ds.Simpang kanan, Kec.Simpang Kanan, Rokan Hilir Riau	x	x
	Duta Marga	TALES INTI SAWIT		3,327310°	98,764030°	Ds.Bandar Meriah, Kec.Bangun Purba (daerah Galang),Deli Serdang, North Sumatra	x	x
	Duta Mentari Raya	Duta Mentari Raya		-0,347239°	101,399080°	Desa Kebon Lado, Kecamatan Singingi, Kabupaten Kuantan Singingi, Riau.	x	x
	Duta Palma	Eluan Mahkota		0,973917°	101,537250°	Indonesia	x	x
	Duta Palma	Johan Sentosa		0,427750°	101,921778°	Indonesia	x	x
	DUTAMARGA	BENUA LAWAS LESTARI		-2,998194°	115,956777°	Indonesia	x	
	Eagle High Plantations	Adhyaksa Dharmasatya, PT.		-1,588931°	112,861883°	Ds.Tanjung Jorong, Kec.Parenggean, Kotawaringin Timur, Central Kalimantan	x	x
	Eagle High Plantations	Batu Bulan Mill		-3,337110°	115,771000°	South Kalimantan	x	x
	Eagle High Plantations	Bedaun POM	x	-2,708333°	111,822222°	Desa Bedaun, Kec. Kumai, Kab. Kotawaringin Barat, Kalteng	x	x
	Eagle High Plantations	Bumihutani Lestari, PT.		-1,684917°	112,929528°	Desa Mirah Kalanaman, Kec Katingan Tengah, Kab Katingan, Kalimantan Tengah.	x	x
	Eagle High Plantations	BW Plantation		-2,720550°	111,822667°	Desa Bedaun, Kec. Kumai, Kab. Kotawaringin Barat, Kalteng	x	x
	Eagle High Plantations	PESONALINTAS SURASEJATI SAFIR		-2,626944°	116,158072°	Indonesia	x	
	Ensem Sawita	ENSEM SAWITA		4,522830°	97,935740°	Ds.Aramiyah, Kec.Birem Bayeun, Aceh Timur (Aceh)	x	x
Era Cipta	NAULI SAWIT		2,086450°	98,308633°	Ds.Bajamas, Kec.Sirandorung,Tapanuli Tengah, North Sumatra	x	x	
Era Karya	KOPERASI PRIMA JASA		4,598267°	97,901833°	Kel.Gampong Bayeun, Kec.Rantau Selamat, Aceh Timur, Aceh	x	x	
Era Sawita	Kepenuhan		1,078872°	100,491233°	Kubu Baru Desa Kepenuhan Barat Mulia Kec. Kepenuhan Kab. Rokan Hulu - Riau	x	x	



Indonesia	Erasakti Wiraforestama	Erasakti - 1		-1,529470°	103,631050°	Desa Sakean, Talang Duku Jambi		x
	Erasakti Wiraforestama	Erasakti - 2		-1,543250°	103,740500°	Desa Talang Duku, Seberang (Miaso) 1		x
	Erasakti Wiraforestama	Erasakti - 3		-1,543250°	103,740500°	Desa Talang Duku, Seberang (Miaso) 2		x
	Fajar Agro Sawit	Fajar Agro Sawit		3,511241°	98,305888°	Dusun III Kuala Serdang Desa Naman Jahe, Kec. Salapian Kab Langkat , Sumatera Utara	x	x
	FAJAR AGRO SEJAHTERA CANTUNG	FAJAR AGRO SEJAHTERA CANTUNG		-2,970028°	115,955028°	Indonesia	x	
	Fajar Baizury	FAJAR BAIZURY & BROTHERS		4,116180°	96,442560°	Ds.Alue Bata, Kec.Kuala, Nagan raya, Aceh	x	x
	Fangiono Agro Plantation	Fangiono Agro Plantation		-1,909696°	110,859278°	Ds Deranuk, Kec Jelai Hulu, Kab Ketapang, West Kalimantan	x	
	Farinda Bersaudara	FARINDA BERSAUDARA		-0,695278°	116,265000°	Ds.Jambuq Makmur, Kec.Bongan, Kutai Barat, East Kalimantan	x	x
	Felda Global Ventures Bhd	Sawita Leidon Jaya		0,293350°	101,706830°	Desa Batren, Kecamatan Bagan Sinambah, Kabupaten Rokan Ilir, Riau	x	x
	Felda Global Ventures Bhd	TEKNIK UTAMA MANDIRI KRISTAL		3,614862°	117,034424°	Indonesia	x	
	Femina/Fega	Bio Nusantara Teknologi		-3,643750°	102,240972°	Kec.Pondok Kelapa ,Bengkulu Tengah, Bengkulu	x	x
	First Mujur Plantation	BARUMUN AGRO SENTOSA	x	1,619530°	100,102995°	Ds.Aek Sigala-gala, Kec.Simangambat, Padang Lawas Utara, North Sumatra	x	x
	First Mujur Plantation	Cipta Usaha Sejati		-1,000083°	110,195667°	Desa Matan Jaya,, Kecamatan Simpang Hilir,, Kabupaten Kayong Utara	x	x
	Forestalestari Dwikarya	Tanjung Kembiri Mill	x	-3,032503°	107,772402°	Desa Kembiri Kecamatan Membalong Kabupaten Belitung, Provinsi Kepulauan Bangka Belitung	x	x
	Fortius Agro Asia	Fortius Agro Asia		0,477181°	100,751531°	Desa Aliantan, Kec Kabun, Kab Rokan Hulu	x	x
	Ganda Buanindo	Ganda Buanindo		0,006217°	101,237517°	Lipat Kain, Kec.Kampar Kiri, Kampar, Riau	x	x
	Ganda Sawit	Jatim Jaya Perkasa		1,947383°	100,737117°	Ds.Sungai Majo, Kec.Kubu, Rokan Hilir, Riau	x	x
	Ganda Sawit	PATIWARE		0,740717°	108,941867°	Ds.Karimunting, Kec.Sungai Raya Kepulauan,Bengkayang, West Kalimantan	x	x
	Gandaerah Hendana	Ukui II (GH)	x	-0,156380°	102,206240°	Ds.Ukui, Kec.Ukui,Pelalawan, Riau	x	x
	Garuda	Bumi Mekar Tani		-2,494794°	102,874140°	Desa Jadi Mulya, Kecamatan Nibung Kabupaten Musi Rawas Utara South Sumatra	x	x
	Garuda	INTI GUNA NABATI		-2,416483°	102,680667°	Kec.Pelawan, Kab.Sarolangun, Jambi	x	x
	Garuda	LAMBANG SAWIT PERKASA		-2,223756°	102,480456°	Ds. Limbur Tembesi, Kec Bathin VIII, Sarolangun	x	x
	GARUDA EMAS PERKASA	GARUDA EMAS PERKASA		3,862916°	98,421250°	Indonesia	x	
	Garuda Food	Garuda Bumi Perkasa		-4,028889°	105,158433°	Agung Batin, Simpang Pematang, Mesuji Regency, Lampung	x	x
	GAWI MAKMUR KALIMANTAN	SATUI MILL		-3,758839°	115,474539°	Indonesia	x	
	Gemareksa Mekarsari, PT.	Gemareksa Mekarsari, PT.		-2,125033°	111,555367°	Nanga Mentajai, Nanga Bulik, Kab Lamandau, Kalimantan Tengah	x	x
	GEMILANG CAHAYA MENTARI	NEKNANG	x	-1,950306°	105,789389°	Desa Neknang Kec.Bakam Kab. Bangka - Bangka		x
	Genting Plantations Berhad	GLOBALINDO AGUNG LESTARI		-2,673925°	114,379200°	Indonesia	x	x
Genting Plantations Berhad	Sepanjang Intisurya Mulia		-1,382733°	110,479567°	Ds.Pangkalan Teluk, Kec.Nanga Tayap, Ketapang, West Kalimantan	x		
GIGA PUTRA NUSANTARA	GIGA AEK NABARA BARUMUN		1,308047°	99,768288°	NORTH SUMATERA		x	
GOLDEN AGRI	BUKIT KAPUR		-2,942661°	116,047451°	Indonesia	x		
GOLDEN AGRI	GUNUNG KOMBENG		1,111322°	117,021556°	Indonesia	x		
GOLDEN AGRI	PT Forestalestari Dwikarya Mill	x	-3,031250°	107,771833°	Indonesia	x	x	
GOLDEN AGRI	PT SMART TBK TANAH LAUT POM	x	-3,790289°	115,283066°	Indonesia	x		



Indonesia	GOLDEN AGRI	SINAR KENCANA INTI PERKASA KASUARI		-2,973111°	140,029917°	Indonesia	x	
	GOLDEN AGRI	SINAR KENCANA INTI PERKASA SENAKIN		-2,808222°	116,185889°	Indonesia	x	
	Golden Agri Resources	Belian Mill		0,486431°	111,844906°	Desa Nanga Seberuang , Kecamatan Semitau, Kab. Kapuas Hulu Kalimantan Barat	x	x
	Golden Agri Resources	Bumi Sawit Permai	x	-3,525365°	104,345655°	Desa Tanjung Miring, Kecamatan Rambang Buang, Kabupaten Ogan Ilir, Sumatera Selatan	x	x
	Golden Agri Resources	DJUANDASAWIT LESTARI	x	-2,901517°	103,176867°	Muara Lakitan, Musi Rawas, South Sumatra	x	x
	Golden Agri Resources	GLOBAL SAWIT SEMESTA		2,617167°	98,027389°	Buluh Dori, Simpang Kiri, Kota Subulussalam, Aceh,	x	x
	Golden Agri Resources	Hanau Mill	x	-2,360861°	112,109694°	Kecamatan Hanau Kabupaten Seruyan, 74271 Desa Derangga	x	x
	Golden Agri Resources	Hasil Karya Bumisejati		1,451050°	100,616531°	Pujud, Rokan Hilir Regency, Riau, Indonesia	x	x
	Golden Agri Resources	Jelatang Mill	x	-2,072222°	102,485833°	Desa Jelatang, Kecamatan Pamenang, Kabupaten Merangin, Jambi	x	x
	Golden Agri Resources	KENANGA	x	-2,142174°	110,514814°	Dusun Bakung, Desa Randai Kecamatan Marau Kabupaten Ketapang, Kalimantan Barat	x	x
	Golden Agri Resources	KISARAN		3,040750°	99,581444°	Dusun 3 Lolotan, Kel. Perkebunan Sei Balai, Kec. Sei Balai Kab. Batu Bara, Sumatra Utara	x	x
	Golden Agri Resources	LANGGA PAYUNG	x	1,655833°	99,886944°	Desa Huta Baru Nangka, Kecamatan Halongonan, Kabupaten Padang Lawas Utara, Sumatera Utara	x	x
	Golden Agri Resources	Langling Mill	x	-2,100833°	102,374444°	Langling, Bangko, Merangin, Jambi	x	x
	Golden Agri Resources	Leidong West Mill	x	-1,901360°	105,476420°	Kecamatan Kelapa Kabupaten Bangka Barat, Provinsi Babel	x	x
	Golden Agri Resources	Muara Wahau	x	1,111194°	117,021000°	Desa Sukamaju, Kecamatan Kongbeng, Kabupaten Kutai Timur Propinsi Kalimantan Timur 75666	x	x
	Golden Agri Resources	Mustika Agung Sawit Sejahtera II		1,224239°	101,242411°	Balai Raja, Pinggir, Bengkalis, Riau, Indonesia	x	
	Golden Agri Resources	PADANG HALABAN	x	2,317500°	99,838889°	Desa Padang Halaban, Kecamatan Aek Kuo, 21455 Kabupaten Labura, Sumatra Utara	x	x
	Golden Agri Resources	Pangkalan Panji Mill	x	-2,949167°	104,465972°	Desa Pangkalan Panji, Kecamatan Banyuasin III, Kabupaten Banyuasin, Sumatera Selatan 30954, Indonesia	x	x
	Golden Agri Resources	PERDANA		-2,560180°	112,373300°	Salunuk, Danau Sembuluh, Kabupaten Seruyan, Kalimantan Tengah 74353, Indonesia	x	x
	Golden Agri Resources	PT Persada Graha Mandiri		0,351259°	111,748171°	Kec. Silat Hilir, Kab. Kapuas Hulu, Kalimantan Barat	x	x
	Golden Agri Resources	SAWITAKARYA MANUNGGUL SAWITA		-2,546639°	116,140667°	Rantau Buda, Sungai Durian, Kota Baru, Provinsi Kalimantan Selatan	x	
	Golden Agri Resources	Semilar Mill	x	-2,249954°	112,340548°	Desa Rungau Raya Kecamatan Danau Seluluk Kabupaten Seruyan Kalimantan Tengah	x	x
	Golden Agri Resources	Sungai Buaya Mill	x	-4,127190°	105,438540°	Kampung Talang Batu, Kecamatan Mesuji Timur, Kabupaten Mesuji 34697 Lampung	x	x
	Golden Agri Resources	SUNGAI KIKIM		-3,632803°	103,219588°	Desa Pangkalan Panji, Kecamatan Banyuasin III, Kabupaten Banyuasin, Sumatera Selatan 30954, Indonesia	x	x
	Golden Agri Resources	Sungai Rungau Mill	x	-2,320611°	112,334000°	Desa Rungau Raya Kecamatan Danau Seluluk Kabupaten Seruyan Kalimantan Tengah	x	x
	Golden Agri Resources	Tangar Mill		-2,243805°	112,299616°	Desa Rungau Raya, Kecamatan Danau Seluluk, Kabupaten Seruyan Kalimantan Tengah	x	x
Golden Agri Resources	Kenanga Mill	x	-2,140556°	110,515833°	Dusun Bakung, Desa Randai Kecamatan Marau Kabupaten Ketapang, Kalimantan Barat	x	x	
Golden Agri Resources	JALEMO		-1,348200°	113,502200°	Central Kalimantan	x	x	
Golden OilIndo Nusantara	Golden OilIndo Nusantara		-3,120360°	104,693510°	Jl. Raya Lintas Timur km.19 Dusun II desa Sungai Rambutan kecamatan Indralaya	x	x	



Indonesia	Goodhope Asia Holdings Ltd	Agro Indomas I (PKS Terawan)	x	-2,559975°	112,373611°	Ds.Terawan, Kec.Seruyan Raya,Seruyan, Central Kalimantan	x	x
	Goodhope Asia Holdings Ltd	Agro Indomas II (Pks Sungai Purun)	x	-2,522927°	112,416704°	Sungai Purun - Ds.Terawan, Kec.Seruyan Raya,Seruyan, Central Kalimantan	x	x
	Goodhope Asia Holdings Ltd	Agro Wana Lestari	x	-1,857639°	112,397722°	Ds.Kuala Kuayan, Kec. Mentaya Hulu,Kotawaringin Timur, Central Kalimantan	x	x
	Goodhope Asia Holdings Ltd	Karya Makmur Sejahtera		-1,970000°	112,371000°	Kec.Mentaya Hulu, Kab.Kotawaringin Timur, Central Kalimantan	x	x
	Gozco Plantations	Suryabumi Agro Langgeng		-3,338050°	103,911133°	Pendopo, Muara Enim, South Sumatra	x	x
	Graha	Arya Rama Persada		3,098421°	99,594780°	Desa Perjuangan Kec. Sei Balai Kab. Batubara, North Sumatra	x	x
	Graha	DEWA RENCANA PERANGIN ANGIN		3,501233°	98,437783°	Kec.Kuala, Kab.Langkat, North Sumatra	x	x
	Graha	Pujud Karya Sawit		1,376150°	100,528850°	Ds.Tanjung Medan, Kec.Pujud, Rokan Hilir, Riau	x	x
	Graha Permata Hijau	Graha Permata Hijau		1,062822°	100,822301°	Desa Sontang, Kec. Bonai Darussalama, Kab. Rokan Hulu, Riau	x	x
	Grand Utama Mandiri	PKS Sejahtera		0,469745°	111,212228°	Balai Sepuak, Belitang Hulu, Sekadau, Provinsi Kalimantan Bar.	x	x
	Green Eagle	Suryabumi Tunggal Perkasa		-3,330415°	115,770961°	Ds.Guntung, Kec.Kusan Hulu, Tanah Bumbu, South Kalimantan	x	x
	Gruti Lestari Pratama	GRUTI LESTARI PRATAMA		0,513750°	99,271329°	desa simpang durian kec Lingga Bayu Kab Mandailing Natal Sumatera Utara	x	x
	Guna Agung Semesta	Guna Agung Semesta		1,006833°	101,273067°	Kec.Mandau (dekat MSS), Bengkalis, Riau	x	x
	Guna Setia Pratama	Guna Setia Pratama		0,449993°	101,588709°	Kec.Bandar Sikijang, Kab.Pelalawan, Riau 28452	x	x
	Guna Setia Pratama	Pelalawan Riau		0,270490°	101,371620°	Indonesia	x	
	Gunas	Agro Sukes Lestari		0,177730°	111,632306°	Ds.Nanga Lebang, Kec.Kelam Permai, Kab.Sintang, West Kalimantan	x	
	Gunas	Multi Jaya Perkasa		-0,040833°	110,808800°	Desa Peniti, Kec.Sekadau, Sekadau, West Kalimantan	x	x
	Gunas	Sumatera Jaya Agro Lestari (Solok Selatan)		-1,077150°	101,663470°	Ds.Sitiung, Kec.Sitiung, Dharmasraya, West Sumatra	x	x
	Gunta	AMPENAS		1,213515°	117,808380°	Pengadan, Karangan, East Kutai, Kalimantan Timur	x	x
	Gunta	CIPTA GRAHA		1,000403°	117,768977°	Desa Cipta Graha, Kec. Kaubun, Kab. Kutai Timur	x	x
	Gunta	MERAPUN		1,374500°	117,144472°	Merapun, Kelay, Berau, Kalimantan Timur	x	x
	Gunta	Wira Inova Nusantara, PT.		0,965728°	118,194973°	desa susuk dalam, kec. Sandaran, kab kutai timur	x	x
	Gunung Maras Lestari	MABAT		-1,962300°	105,951364°	Desa Mabat , Kec. Bakam , Kab Bangka	x	x
	Gunung Pelawan Lestari	Tengakalat		-1,623167°	105,989222°	Dusun Tuing, Desa Mapur, Kecamatan Riau Silip, Kabupaten Bangka, Propinsi Kepulauan Bangka Belitung	x	x
	Gunung Sawit Mas	Gunung Sawit Mas		1,077923°	100,261307°	Ds. Rantau Panjang, Kec Tambusai, Rokan Hulu	x	x
	Gunung Sawit Mas	Kab. Rokan Hulu, Dalu-Dalu, Riau		1,004800°	100,201600°	Indonesia	x	
	Gunungsawit Binalestari	MAYANG		-2,067944°	105,323889°	Desa Mayang , Kec. Pembantu Sp. Tritip, Kab. Bangka	x	x
	Guthrie Pecconina Indonesia	RANTAU PANJANG		-2,916389°	103,747825°	Desa Rantau Panjang, Kecamatan Babat Toman, Kabupaten Musi Banyu Asin, Provinsi Sumatera Selatan	x	x
	Harapan Jaya Sawita	HARAPAN JAYA SAWITA		3,863133°	98,421417°	Kec.Hinai, Kab.Langkat, North Sumatra	x	x
	Harapan Sawit Lestari	Paku Juang Mill	x	-2,433267°	110,817511°	Desa Air Upas, Kecamatan Air Upas, Kab. Ketapang, Kalbar	x	x
Hardaya Inti Plantations	Hardaya Inti Plantations		1,240610°	121,414178°	Modo,Kec.Bukal,Kab. Buol,Sulawesi Tengah	x	x	
Hardaya Inti Plantations	Sebakis Inti Lestari		4,005167°	117,254500°	Kel.Nunukan Timur, Kec.Nunukan, Nunukan, North Kalimantan	x	x	
Harkat Sejahtera	HARKAT SEJAHTERA		3,065017°	99,428267°	Ds.Pengkolan, Kec.Bosar Maligas, Simalungun N.Sumatra	x	x	
HASNUR CITRA TERPADU	HASNUR CITRA TERPADU		-2,961639°	114,987167°	Indonesia	x		



Indonesia	Herfinta Palm & Plantation	HERFINTA		1,854074°	100,165777°	Ds.Aek Batu, Kec.Torgamba, Lab.Batu Selatan North Sumatra	x	x
	Herfinta Palm & Plantation	SAPTA SENTOSA JAYA ABADI		-2,385650°	101,162717°	Kec.Lubuk Pinang, Muko-muko, Bengkulu	x	x
	HPI Agro	Peniti Sungai Purun, PT.		0,300333°	109,175611°	Desa Kepingang, Kec. Anjongan, Pontianak, Kalimantan Barat 78353	x	
	Humpuss	GRAHACIPTA BANGKO JAYA		-2,083507°	102,436267°	Ds.Karang Anyar, Kec.Pamenang Barat,Merangin, Jambi	x	x
	Huta Bayu Marsada	Bahal Batu		3,063817°	99,333633°	Ds.Bahal Batu, Kec.Huta Bayu Raja, Simalungun North Sumatra	x	x
	Hutahaean Group	Hutahaean Group (Dalu Dalu)		1,178517°	100,270300°	Ds.Dalu dalu, Kec.Tambusai, Rohul, Riau	x	x
	Hutahaean Group	Hutahaean Group (Sontang)		1,058983°	100,762683°	Ds.Teluk Sono, Kec.Bonai Darussalam, Rohul, Riau	x	x
	HUTAN ALAM LESTARI	HUTAN ALAM LESTARI		-1,610917°	103,342417°	Jambi	x	x
	Hutanindo Lestari	HUTAN SAWIT LESTARI		-1,699056°	112,877194°	Ds.Tumbang Koling, Kec.Cempaga Hulu,Kotawaringin Timur, Central Kalimantan	x	x
	Incasi Raya	Bina Pratama Sakatojaya		-1,393349°	101,593242°	Ds. Muaro Usau,Kec Kiliran Jao, Kab Dhamasraya, West Sumatera	x	x
	Incasi Raya	Bintara Tani Nusantara		0,332883°	99,382800°	Ds.Jorong Kiawai Timur, Kec.Sungai Beremas, Pasaman Barat, West Sumatra	x	x
	Incasi Raya	Incasi Raya (Pks Pangian)		-1,320133°	101,648567°	Sei Rumbai, Dharmasraya, West Sumatra	x	x
	Incasi Raya	Incasi Raya (Pks Sodetan)		-2,184183°	100,917317°	Ds.Muara Sakai, Kec.Pancung Soal, Pesisir Selatan, West Sumatra	x	x
	Incasi Raya	Jamika Raya		-1,439367°	101,750867°	Ds.Jujuhan, Kec.Tanah Tumbuh, Bungo, Jambi	x	x
	Incasi Raya	Megasawindo Perkasa		-1,684267°	102,234650°	Ds.Rantau Kelayang, Kec.Pelepat, Bungo, Jambi	x	x
	Incasi Raya	Pasamanmarama Sejahtera		0,362283°	99,633600°	Sei Aur, U.Gading, Pasaman Barat, West Sumatra	x	x
	Incasi Raya	Selago Makmur Plantation		-1,250283°	101,575733°	Sei Rumbai, Dharmasraya, West Sumatra	x	x
	Incasi Raya	Sumatera Makmur Lestari		-0,121622°	110,758455°	Ds.Tinting Bonyok, Kec.Sekadau Hulu, Kab.Sekadau, Kalbar	x	x
	Incasi Raya	Sumbar Andalas Kencana		-0,997233°	101,742300°	Muaro Timpeh, Dharmasraya, West Sumatra	x	x
	Indah Group	Bangun Tenera Riau		0,288533°	101,416600°	Ds.Pantai Raja, Kec.Perhentian Raja, Kampar, Riau	x	x
	Indah Group	Bastian Olah Sawit		-2,336250°	103,921917°	Ds.Simpang Tungkal, Kec.Bayung Lincir, Musi Banyuasin, South Sumatra	x	x
	Indah Group	PKS Prima Jaya Lestari Utama		2,323844°	99,734440°	Pangkalan, Aek Natas, North Labuhanbatu Regency, North Sumatra, Indonesia	x	x
	Indo Agri	BALAM		1,696861°	100,701833°	Bagan Sinembah	x	x
	Indo Agri	Indriplant		0,488900°	102,178033°	Ds.Pauhranap, Kec.Peranap, Inhul, Riau	x	x
	Indo Agri	Kayangan	x	1,660222°	100,590611°	Ds.Balam Sempurna,Kec.Bagan Sinemba, Rokan Hilir, Riau	x	x
	Indo Agri	LUBUK RAJA	x	0,126300°	102,126330°	Desa Sialang Godang, kec. Bandar petang, kab. Pelalawan-riau	x	x
	Indo Agri	Mentari Subur Abadi		-2,143920°	104,197510°	Indonesia	x	
	Indo Agri	NAPAL		-0,677680°	101,913680°	Pauh Ranap, Peranap, Kabupaten Indragiri Hulu, Riau 29354	x	x
	Indo Agri	Salim Ivomas Pratama (PKS Balam)	x	1,691920°	100,558490°	Ds.Balam Sempurna,Kec.Bagan Sinemba, Rokan Hilir, Riau	x	x
	Indo Agri	Salim Ivomas Pratama (PKS Sungai Dua)		1,751238°	100,590906°	Sungai Dua,Kec.Bagan Sinemba, Rokan Hilir, Riau	x	
	Indo Agri	Serikat Putra		0,126335°	102,126247°	Sorek, Kec.Bunut, Pelalawan, Riau	x	
	Indo Agri	Sungai Bangko		1,584150°	100,678470°	Indonesia	x	x
Indofood Agri Resources Ltd	Gunta Samba, PT.		1,213515°	117,808380°	Pengadan, Karangan, East Kutai, Kalimantan Timur, Indonesia	x	x	
Indomakmur Sawit Berjaya	Pasir Pangarayan		0,934910°	100,351970°	jl. Raya Muara Rumbai Dusun Surau Tinggi Barat kec. ROKan hilir, kab. Rokan hulu, riau	x	x	



Indonesia	Indomas Mitra Teknik	INDOMAS MITRA TEKNIK		3,225900°	97,980486°	Desa Mardinding, Karo, Sumatera Utara	x	x
	INDONESIA PLANTATION SYNERGY	INDONESIA PLANTATION SYNERGY		0,786111°	117,998389°	Indonesia	x	
	Indonusa Group	Hamita Utama Karsa		-2,672218°	104,203686°	Desa Tenggulung Baru, Kecamatan Sungai Lilin, Musi Banyuasin, Sumatera Selatan	x	x
	Indosawit Subur / Raja Garuda Mas	Tanjung Pauh		-0,113586°	101,293394°	Tanjung Pauh, Singingi Hilir, Kuantan Singingi, Riau, Indonesia	x	x
	Indralaya	Indralaya Agro Lestari		-3,074250°	104,588500°	Ds.Patra Tani, Kec.Muara Belida, Kab.Muara Enim, Sumatera Selatan	x	x
	Inkud Agritama	INKUD AGRITAMA		-0,069052°	100,022090°	Kapundung, Jorong VI Koto Selatan, Kec Kinali, Kab Pasaman Barat, Sumatera Barat	x	
	Internusa Prima Makmur	Teluk Dalam		2,851167°	99,673900°	Ds.Teluk Dalam, Kec.Teluk Dalam, Asahan, North Sumatra	x	x
	Inti Indosawit Subur PT (Asian Agri Group)	Aek Nabara Mill	x	1,999806°	99,939694°	S1-S3 / Sukadame Village, Bilah Hulu / Kota Pinang District, Labuhan Batu Regency, North Sumatra	x	x
	Inti Indosawit Subur PT (Asian Agri Group)	GUNUNG MELAYU I		2,791694°	99,598306°	Rahuning Village, Bandar Pulau District, Asahan Regency, North Sumatera, Indonesia	x	x
	Inti Indosawit Subur PT (Asian Agri Group)	GUNUNG MELAYU II	x	2,749444°	99,469722°	SUMATERA UTARA, Indonesia	x	x
	Inti Indosawit Subur PT (Asian Agri Group)	Negeri Lama I Mill		2,359694°	100,041889°	Negri Lama Seberang Village, Bilah Hilir District, Labuhan Batu Regency, North Sumatra	x	x
	Inti Indosawit Subur PT (Asian Agri Group)	NEGERI LAMA II	x	2,359722°	100,035278°	Desa Negeri Lama Seberang, Kec Bilah Hilir, Kab. Labuhan Batu, Sumatera Utara	x	x
	Inti Indosawit Subur PT (Asian Agri Group)	Peranap		-0,584694°	102,019389°	Indonesia	x	x
	Inti Indosawit Subur PT (Asian Agri Group)	Segati		0,141389°	101,646667°	Langkan/Penarikan/Tambak/Sotol Village, Langgam District, Pelalawan Regency, Riau	x	x
	Inti Indosawit Subur PT (Asian Agri Group)	TANAH DATAR	x	3,148000°	99,556389°	Tanah Datar Petatal Village, Talawi District, Asahan Regency, North Sumatra	x	x
	Inti Indosawit Subur PT (Asian Agri Group)	Tanjung Selamat Mill	x	2,128890°	100,008890°	Kampung Padang Village, Bilah Hilir District, Labuhan Batu Regency, North Sumatra	x	x
	Inti Indosawit Subur PT (Asian Agri Group)	Teluk Panjie Mill		2,002780°	100,243610°	Teluk Panjie Village, Kampung Rakyat District, Labuhan Batu Regency, North Sumatra	x	x
	Inti Indosawit Subur PT (Asian Agri Group)	Topaz Mill	x	0,689444°	100,935000°	Petapahan Village, Tapung District, Kampar Regency, Riau	x	x
	Inti Indosawit Subur PT (Asian Agri Group)	Tungkal Ulu	x	-1,327778°	102,981389°	Pulau Pauh/Penyabungan/Merlung Village, Tungkal Ulu District, Tanjung Jabung Regency, Jambi	x	x
	Inti Indosawit Subur PT (Asian Agri Group)	PKS Buatan I	x	0,433250°	101,832250°	Kebun Buatan, Kec.Pangkalan Kerinci, Pelalawan, Riau	x	x
	Inti Indosawit Subur PT (Asian Agri Group)	PKS Ukui I	x	-0,223200°	102,095000°	Ds.Ukui, Kec.Ukui,Pelalawan, Riau	x	x
	Inti Indosawit Subur PT (Asian Agri Group)	PKS Buatan II		0,461350°	101,863583°	Kebun Buatan, Kec.Pangkalan Kerinci,Pelalawan, Riau	x	x
	Inti Indosawit Subur PT (Asian Agri Group)	PKS Muara Bulian	x	-1,585100°	103,201217°	Ds.Bulian Jaya, Kec.Marosebo Ilir,Batanghari, Jambi	x	x
Inti Indosawit Subur PT (Asian Agri Group)	PKS Tungkal	x	-1,301383°	102,979350°	Ds Merlung, Kec.Merlung, Tg. Jabung Barat	x	x	
Inti Indosawit Subur PT (Asian Agri Group)	PKS Ukui II	x	-0,277042°	102,116078°	Ds.Ukui, Kec.Ukui,Pelalawan, Riau	x	x	
IOI Corporation Bhd	Sukses Karya Sawit		-2,800594°	110,594169°	Ds. Air Hitam, Kec Kendawangan, Kab. Ketapang, West Kalimantan	x	x	
Jabal Perkasa	Jabal Perkasa		1,061083°	100,131917°	Desa Tambusai Barat Kec. Tambusai Kab. Rokan Hulu - Riau	x	x	
Jalur Pusaka Sakti Kumala	Jalur Pusaka Sakti Kumala		0,348400°	101,866361°	RIAU	x	x	



Indonesia	Jaya Baru Pratama	JAYA BARU PERTAMA		4,065217°	98,217833°	Kel.Pangkalan Batu, Kec.Brandan Barat, Langkat, North Sumatra	x	x
	Jaya Gemilang Sukses	Jaya Gemilang Sukses		1,683968°	100,864477°	Kel. Sedinginan, Tanah Putih, Rokan Hilir, Riau	x	x
	Jaya Mandiri Sukses	Bangkirai Mill		-0,560084°	116,375000°	Desa Perian RT. 007 Pabrik Kelapa Sawit , Kec. Muara Muntai, Kab. Kutai Kartenegara Kode Pos 75562	x	x
	Jhagdra group	Tamora Agro Lestari		-0,530467°	101,417183°	Ds.Serosah, Kec.Hulu Kuantan,Kuantan Singingi,Riau	x	x
	JULONG	PALMINA UTAMA		-3,054863°	114,871385°	Indonesia	x	
	Kalimantan Agro Pusaka	SUNGAI SEPETI		-0,829001°	109,886040°	Desa Sungai Sepeti, Kecamatan Seponti, Kabupaten Kayong Utara, Kalimantan Barat	x	x
	KALIMANTAN RIA SEJAHTERA	SONDAI MUARA		-1,180000°	114,032222°	Jl. Desa Sei Ringin, Kec. Pasak Telawang Kab. Kapuas - Central Kalimantan		x
	Kalimantan Sawit Kusuma	FAJAR SAUDARA KUSUMA		1,266733°	109,224444°	Desa Sebawi, Kec. Sebawi, Kab. Sambas, kalbar	x	x
	Kalimantan Sawit Kusuma	Fajar Saudara Lestari		-0,868056°	109,628056°	Kampung Padu Empat, RT. 28, Dusun Cabang Ruan, Desa Batu Ampar, Ke. Batu Ampar, Kabupaten Kubu Raya, Kalimantan Barat	x	x
	Kalimantan Sawit Kusuma	KALIMANTAN SAWIT KUSUMA		-2,292977°	111,167061°	Desa Bangun Jaya, Kec Balai Riam, Kab Sukamara, Kalimantan Tengah	x	x
	Kaltim CT Agro	KUTAI AGRO LESTARI		-0,642715°	115,738675°	Desa Penarong, Kec. Bentian Besar, Kab. Kutai Barat, Kalimantan Timur	x	x
	Kande	SYAUKATH SEJAHTERA		5,228433°	96,899017°	Ds.Lapang Timu, Kec.Gandapura, Bireuen, Aceh	x	x
	Karangjuang Hijau Lestari	Karangjuang Hijau Lestari		4,036000°	116,927000°	Kec.Sebuku, Nunukan, North Kalimantan	x	x
	Karimun Aromatics	Karimun Aromatics		4,013075°	98,149517°	Bukit Mas, Besitang, Sumatera Utara	x	x
	Karya Bakti Agro Sejahtera	Sungai Rasau		-2,278025°	110,500082°	Desa Bangkal Serai Kec. Kendawangan, Kab. Ketapang, Kalimantan Barat	x	
	Karya Dewi Putra	Katingan Central		-1,438333°	112,873889°	Jl Tubang Marak, Desa Tubang Maraka, Kecamatan Katingan Tengah, Kab. Katingan, Kalimantan Tengah	x	x
	Karya Indo Sejahtitama	Karya Indo Sejahtitama		-2,997939°	102,787836°	Terawas, Suku Tengah Lakitan Ulu, Musi Rawas Regency, South Sumatra, Indonesia	x	x
	Karya Pratama Niaga Jaya	Karya Pratama Niaga Jaya		3,316389°	99,313778°	JL . Besar km.97 tanjung seri kec.sei suka kab.batu bara	x	
	Karya Sawit Lestari	Karya Sawit Lestari		-2,848567°	104,265450°	Ds.Lubuk Karet, Kec.Betung,Banyuasin, South Sumatra	x	x
	Karya Serasi Jaya Abadi	KARYA SERASI JAYA ABADI		3,342280°	99,222480°	Ds.Binjai, Kec.Tebing Syahbandar,Kab.Serdang Bedagai, North Sumatra	x	x
	Karya Teknik Plantation	Karya Teknik Plantation		-0,154340°	117,010069°	desa sumber sari, kec sebulu, kab kutai kartanegara, kaltim	x	x
	Katingan Indah Utama	Katingan Indah Utama		-2,110440°	112,746840°	Desa KabuauKecamatan ParenggeanKabupaten Kotawaringin Timur, Kalimantan Tengah	x	x
	Kebun Mandiri Sejahtera, PT.	Mariango		-1,288273°	116,616941°	Kampung Majapahit , Kel. Buluminong Km. 10 , Kec. Penajam, Kab. Penajam Paser Utara , Prov. Kalimantan Timur	x	
	Kemilau Indah Nusantara	SUNGAI BENGALON		0,722944°	117,657528°	Kemilau Indah Nusantara	x	x
	Kemilau Permata Sawit	Kemilau Permata Sawit		-2,201440°	101,089039°	Nagari Talang Kubu, Kec. Ranah Ampek Hulu Tapan, Kab. Pesisir Selatan, Sumatera Barat	x	x
	Kemilau Permata Sawit	KEMILAU PERMATA SAWIT (SUUNJUNG)		-2,201440°	101,089040°	West Sumatra	x	x
	Kemilau Permata Sawit	TAPAN		-2,169255°	101,076900°	SUMATERA BARAT, Indonesia	x	x
	Kencana	Sinar Utama Nabati		-0,392900°	101,417967°	Kec.Singingi, Kab.Kuantan Singingi	x	x
	Kencana Agri	AGRI EASTBORNEO KENCANA		0,134188°	116,916122°	Desa Sedulang, Kec Muara kaman, Kab Kutai Kartanegara, Kalimantan Timur	x	x
	Kencana Agri	Sawit Kaltim Lestari		-0,065995°	116,830660°	Desa Puan Cepak, kec. Muara Kaman, kab. Kutai Kartanegara, Kalimantan timur	x	x
Kencana Agri Limited	Sawindo Kencana		-2,076000°	105,647933°	Ds.Tempilang, Kec.Tempilang,Bangka Barat,Babel	x	x	
Kencana Andalan Nusantara	Kencana Andalan Nusantara		1,783667°	100,392417°	Desa Makmur Jaya Kec. Bagan Sinembah Kab. Rokan Hilir - Riau	x	x	



Indonesia	Kencana Inti Perkasa	Aek Nopan		2,567464°	99,578325°	Ds.Kamp.Pajak, Kec.Na IX-X & Ds.Kamp.Yaman, Kec.Aek Natas, Lab.Batu Utara, North Sumatra	x	x
	Kencana Permata Nusantara	Kencana Permata Nusantara		3,453384°	98,699743°	Deli Tua, Patumbak, Desa Aji Baho, Sibiru-biru, Deli Serdang, Sumatera Utara	x	x
	Kencana Persada Nusantara	Arya Rama Prakarsa		1,141258°	100,409770°	Ds Rantau Kasai, Kec Tambusai Utara, Kab Rokan Hulu, Riau	x	x
	Kencana Persada Nusantara	Batang Kamu, tambusai		1,104000°	100,135000°	Indonesia	x	x
	Kencana Persada Nusantara	Kencana Persada Nusantara		1,175407°	100,232727°	Ds.Batang Kumu km 228, Kec.Tambusai, Rokan Hulu, Riau	x	x
	Kencana Persada Nusantara	PKS Bunga Raya		0,927722°	102,021300°	Jaya Pura, Bunga Raya, Siak Regency, Riau, Indonesia	x	x
	Kencana Utama Sejati	Kencana Utama Sejati		1,048451°	100,013393°	Ds.Tambusai Barat,Kec Tambusai, Kab Rokan Hulu, Riau	x	x
	Keresia Plantations Sdn Bhd	Mitra Sawit Jambi		-1,316889°	103,086833°	Intan Jaya, Muara Papalik, Tanjung Jabung Barat, Jambi, Indonesia	x	x
	Ketapang Agro Lestari	Ketapang Agro Lestari		-0,875633°	115,891653°	Penawang dan Lendian, Kecamatan Siluq Ngurai, Kutai Barat, Kalimantan Timur	x	x
	KHARISMA AGRO SEJAHTERA	KHARISMA AGRO SEJAHTERA		-0,750763°	102,242759°	Desa Batu Papan Kecamatan Batang Benalu, Kabupaten Indragulu Hulu, Riau	x	x
	KHATULISTIWA SINERGI OMNIDAYA	KHATULISTIWA SINERGI OMNIDAYA		-2,220317°	111,458467°	CENTRAL KALIMANTAN	x	x
	Kresna Duta Agroindo	Pelakar Mill		-2,185280°	102,642220°	Desa Tanjung Kecamatan Bathin VIII Kabupaten Sarolangun; Jambi	x	x
	Kriya Swarna Pubian	Kriya Swarna Pubian		-5,063700°	104,876633°	Jl. Raya Segalamider, Desa Segalamider, Kec. Pubian, Lampung Tengah	x	x
	Kruing Lestari Jaya	Sungai Perak		-0,661437°	115,589720°	Desa Bermai, Kec. Damai, Kab. Kutai Barat, Kalimantan Timur	x	x
	Kuala Lumpur Kepong	Nilo-2		0,352500°	102,094722°	Indonesia	x	x
	Kuala Lumpur Kepong Bhd	Adei Plantation and Industry	x	1,081583°	101,327500°	Ds.Muara Basung, Kec.Mandau,Bengkalis, Riau	x	
	Kuala Lumpur Kepong Bhd	Adei Plantation and Industry (Sei Nilo)	x	0,348098°	101,971655°	Telayag Village, Sub District of Pelalawan, District of Pelalawan, Riau	x	x
	Kuala Lumpur Kepong Bhd	Hutan Hijau Mas		2,211400°	117,165867°	Kec.Segah, Berau, East Kalimantan	x	x
	Kuala Lumpur Kepong Bhd	Jabontara Eka Karsa	x	1,243126°	118,338642°	Kec.Batu Putih, Kab.Berau, Kaltim	x	x
	Kuala Lumpur Kepong Bhd	Satu Sembilan Delapan		2,142561°	117,298381°	Kec.Gunung Tabur, Kab.Berau, Kaltim	x	x
	Kuala Lumpur Kepong Bhd	Sekar Bumi Alam Lestari	x	0,757917°	101,218333°	Ds.Petapahan, Kec.Tapung, Kampar, Riau	x	x
	Kuala Lumpur Kepong Bhd	Langkat Nusantara Kepong (Padang Brahrang)	x	3,560600°	98,390547°	Ds. Pekan Selesai, Kec. Selesai, Kab. Langkat, Sumatera Utara	x	x
	Kuala Mas	DWI MITRA DAYA RIAU		1,813867°	100,398467°	Dsn.Bukit Badak II, Ds.Kota Paret, Kec.Simpang Kanan, Rokan Hilir, Riau	x	x
	Kuala Mas	GELIGA BAGAN RIAU		1,599033°	100,421917°	Ds.Bahtera Makmur, Kec.Bagan Sinembah,Rokan Hilir, Riau	x	x
	Kuala Mas	KUALA MAS SAWIT ABADI		1,812333°	100,024367°	Ds.Mampang, Kec.Kota Pinang, Lab.Batu Selatan, North Sumatra	x	x
	Kuala Mas	KWALA INTAN SAWIT SELATAN		2,459000°	99,637917°	Ds.Damuli, Kec.Kualuh Selatan, Lab.Batu Utara, North Sumatra	x	x
	Kuala Mas	Nunukan Sawit Mas		3,831924°	116,757973°	Ds.Tg.Langsat, Kec.Sembakung, Nunukan, North Kalimantan	x	x
	Kuala Mas	SINTONG ABADI		2,923900°	99,707367°	Ds.Hessa Air Genting, Kec.Air Batu, Asahan, North Sumatra	x	x
	Kumpulan Fima Bhd	Nunukan Jaya Lestari		4,207533°	117,233350°	Ds.Simangaris, Kec.Nunukan, Nunukan, North Kalimantan	x	x
	Kurnia Mitra Sawit	Kurnia Mitra Sawit		2,408121°	99,698934°	Desa Terangbulan Kecamatan Aeknatas, Labuhanbatu Utara, North Sumatera	x	x
	Kurnia Tunggal Luwuk Sejati	Kurnia Luwuk Sejati		-1,359017°	122,307176°	Banggai, Central Sulawesi	x	x
	KURNIA TUNGGAL NUGRAHA	KURNIA TUNGGAL NUGRAHA		-1,507516°	103,660828°	JAMBI	x	x
Lahan Tani Sakti	Alur Dumai		1,584561°	100,589039°	Ds.Tg.Medan,Kec.Pujud, Rokan Hilir, Riau	x	x	
Langgam Inti Hibrindo, PT.	Langgam Inti Hibrindo		0,307417°	101,905667°	Jl Raya Lintas Sumatera Pangkalan Kuras Pelalawan, Riau	x	x	



Indonesia	Langkat Nusantara Kepong	STABAT		3,760164°	98,393000°	Desa gohor lama kec.wampu kab.langkat	x	x
	Langkat Sawithijau Pratama	LANGKAT SAWITHIJAU PRATAMA		3,497324°	98,224693°	Simpang Pulau Rambung, Bohorok, Kabupaten Langkat, North Sumatera	x	x
	Leomas Anugerah Bersaudara	Leomas Anugerah Bersaudara		3,412431°	98,734644°	Desa I Negara No. 126, Kel Negara/Beringin, Kec. S Tanjung Muda Hilir, Deli Serdang	x	x
	LG International	PARNA AGROMAS		0,209528°	111,093139°	Ds.Tapang Pulau, Kec.Belintang Hilir, Sekadau (W. Kalimantan)	x	x
	Libo Sawit Perkasa	Libo Sawit Perkasa		0,956278°	101,140528°	Sam Sam, Kandis, Siak Regency, Riau, Indonesia	x	x
	Lingga Tiga Sawit	Labuhan Batu		2,086300°	99,527820°	Indonesia	x	x
	Lingga Tiga Sawit	LINGGA TIGA SAWIT		2,226278°	100,081908°	Ds.Sigambal, Kec.Rantau Selatan, Lab.Batu Utara, North Sumatra.	x	x
	Lingga Tiga Sawit	Nagamas Agro Mulia		1,279690°	100,336560°	Dsn III, Ds.Tg.Medan, Kec.Tambusai Utara, Rokan Hulu	x	x
	Lyman	Bontipermai Jayaraya		0,213220°	111,552126°	Desa Mensiku, Kec Binjai Hulu, Kab Sintang, Kalbar	x	x
	Lyman	Kalimantan Sanggar Pusaka		0,080464°	111,192370°	Desa Entabuk, Kec Belintang Hilir, Kab Sekadau, Kalbar	x	x
	M.P. Evans	Pangkalan Indonesia	x	2,103050°	99,947660°	Ds.Pangkalan, Kec.Pangkalan, Lab.Batu North Sumatra	x	x
	M.P. Evans	PRIMA MITRAJAYA MANDIRI	x	-0,341944°	116,804200°	Ds.Benua Puhun, Kec.Muara Kaman,Kab.Kukar, East Kalimantan	x	x
	Mahanusa	Sepanjang Inti Surya Utama 2		-1,383870°	110,477855°	Mensubang, Nanga Tayap, Kabupaten Ketapang, 78873 West Kalimantan	x	x
	Mahkota group	Berlian Inti Mekar-Rengat		-0,723350°	102,627217°	Ds.Danau Rambai, Kec.Batang Gansal, Inhul, Riau	x	x
	Mahkota group	BERLIAN INTI MEKAR-SIAK		0,641131°	101,975275°	Jl. Raya Perawang Kel. Dayun Kab. Siak, Riau	x	x
	Mahkota group	Intan Sejati Andalan		1,430367°	101,287300°	Duri - Dumai km 13, Ds.Kesumbo Ampai, Kec.Mandau,Bengkalis, Riau	x	x
	Mahkota group	KARYA MITRA ANDALAN		2,784570°	99,618190°	Ds.Pulau Maria, Kec.Teluk Dalam, Asahan, North Sumatra	x	x
	Mahkota group	Mahkota Andalan Sawit		-3,221450°	104,470717°	Ds.Suka Menang, Kec.Gelumbang, Muara Enim, South Sumatra	x	x
	Mahkota group	Mutiara Unggul Lestari		0,855817°	101,302617°	Jl. Raya Pekanbaru Kel. Telaga Sam-sam Kec. Kandis Siak, Riau	x	x
	Mahkota group	Sawit Anugrah Sejahtera		1,151667°	101,276717°	Ds.Muara Basung, Kec.Pinggir,Kab.Bengkalis, Riau	x	x
	Maju Indo Raya	Aek Sibirong		1,409317°	98,858250°	Ds.Rianiate, Kec.Batang Toru, Tapanuli Selatan, North Sumatra	x	x
	Maju Kalimantan Hadapan	Seguntung Mill		0,015289°	116,968428°	Kec.Long Mesangat, Kab.Kutai Timur, East Kalimantan	x	x
	Makin	Sanggam Kahuripan Indonesia		3,115150°	117,265670°	Desa Salim Batu, Kecamatan Tanjung Palas Tengah, Kabupaten Bulungan, Kalimantan Timur	x	x
	Makin Group	karang agung		-2,261000°	104,312694°	Jl. Desa Karang Agung Rt. 0 Rw. 0, Karang Agung, Lalam, Musi Banyuasin, Sumatra Selatan	x	x
	Makin Group	LALAN		-2,234130°	104,332258°	Jaya Agung, Lalan, Musi Banyuasin Regency, Sumatera Selatan	x	x
	Makmur Abadi Raya	MAKMUR ABADI RAYA		3,806900°	98,341667°	Ds.Tanjung Putus, Kec.Padang Tualang, Langkat North Sumatra	x	x
	Makmur Abadi Raya	Sawit Inti Prima Perkasa		1,254767°	101,153567°	Kec.Mandau, Kab.Bengkalis	x	x
	Makmur Anugerah Sawitindo	Makmur Anugerah Sawitindo		3,695101°	98,514633°	Jl. T.Amir Hamzah Tandam Hilir I, Kp. Tandam Hulu Satu, Hamparan Perak, Kabupaten Deli Serdang, Sumatera Utara	x	x
	Mandiri Sawit Bersama PT	Aek Tinga		1,073630°	99,995120°	Desa Aek Tinga Lintas Sumatera-Riau, Kec Sosa, Kab Padang Lawas	x	x
	Matahari Kahuripan Indonesia	Intiga Prabhakara Kahuripan		-2,025217°	112,674933°	Ds.Santilik, Kec.Mentaya Hulu, Kab.Kotawaringin Timur	x	x
	Matahari Kahuripan Indonesia	Produk Sawitindo Jambi		-1,139183°	103,073650°	Ds.Pelabuhan Dagang, Kec.Tungkal Ulu,Tg.Jabung Barat, Jambi	x	x
	Matahari Kahuripan Indonesia	RICKY KURNIAWAN KERTAPERSADA		-1,495050°	103,861183°	Ds.Mekar Sari, Kec.Kumpeh,Muaro Jambi, Jambi	x	x
Matahari Kahuripan Indonesia	Surya Inti Sawit Kahuripan		-1,898998°	112,844919°	Ds.Beringin Tunggal Jaya, Kec.Parenggean, Kotawaringin Timur, Central Kalimantan	x	x	



Indonesia	Medco Group	Api Metra Palma (Cipta Tani Kumai Sejati)	-2,183900°	112,034267°	Ds.Sukamandang, Kec.Seruyan Tengah, Seruyan, Central Kalimantan	x	x
	Medco Group	Ciptatani Kumai Sejahtera	-2,183900°	112,034267°	Ds.Sukamandang, Kec.Seruyan Tengah, Seruya, Kalimantan Tengah	x	x
	Medco Group	Medco Papua Hijau Selaras	-0,810400°	133,595074°	Desa Kaironi, Manokwari Papua Barat	x	x
	Medco Group	Meta Epsi Agro	-2,608523°	111,780488°	Ds.Medang Sari, Kec.Arut Selatan, Kab.Kotawaringin Barat, Kalteng		x
	Megah Hijau Lestari	Megah Hijau Lestari	-1,240750°	116,645000°	Sotek Penajam North Penajam Paser Regency, East Kalimantan	x	x
	Merbau Jaya Indah Raya	MERBAU JAYA INDAH RAYA	2,283883°	99,780300°	Ds.Pulo Jantan, Kec.Na.IX-X, Lab.Batu Utara, North Sumatra	x	x
	Merouke	Sumber Jaya Indahnusa	0,892167°	100,699000°	kota lama (dekat pks sam - surya dumai),Kampar, Riau	x	x
	Meta Epsi	Andira Agro	-2,820965°	104,966879°	Dsn Teluk Kelapa, Ds.Karanganyar,Kec. Muara Padang, Banyuasin, South Sumatra	x	x
	Metro Kajang Holding Berhad	Khaleda Agroprima Malindo	0,015313°	116,968444°	Ds.Puan Cepak, Kec.Muara Kaman,Kab.Kukar ,East Kalimantan	x	
	Metro Kajang Holding Berhad	Maju Kalimantan Hadapan	0,015315°	116,968924°	Ds.Puan Cepak, Kec.Muara Kaman, Kab.Kutai Kartanegara, Kaltim	x	x
	Minanga Ogan	Minanga Ogan	-4,049583°	104,198233°	Ds.Lubuk Batang, Kec.Lubuk Batang, OKU, South Sumatra	x	x
	Mitra Agrolika	MITRA AGROLIKA SEJAHTERA	-1,962778°	103,615472°	Ds.Muara Bahar, Kec.Bayung Lencir, Musi Banyuasin, South Sumatra	x	x
	Mitra Agrolika Sejahtera	SEJATI PALMA SEJAHTERA	-2,212233°	103,800117°	Ds.Tampang Baru, Kec.Bayung Lencir, Musi Banyuasin, South Sumatra	x	x
	Mitra Agrolika Sejahtera	MUARA BAHAR	-1,962778°	103,615472°	Ds. Muara Bahar, Kec. Bayung Lencir, Kab. Musi Banyuasin, Sumatera Selatan	x	x
	Mitra Agung Sawita Sejati	MITRA AGUNG SAWITA SEJATI	3,296392°	99,305017°	jl. Huta I Bandar Sakti, Bandar Tinggi - Simalungun	x	x
	Mitra Agung Sawita Sejati	Mitra Agung Swadaya	-0,493400°	102,062467°	Ds.Sungai Golang, Kec.Kelayang, Inhul, Riau	x	x
	MITRA ANEKA REZEKI	NATAI RAJA	-0,365829°	109,301061°	Dusun Natai Raja Ambanang Kec. Kubu Kab. Kubu Raya, Kalimantan Barat	x	x
	Mitra Bumi	Kec. Bangkinang Seberang	0,271210°	101,031860°	Indonesia	x	
	Mitra Intisejati Plantation	Bengkayang	1,167941°	109,585901°	Desa Danti, Kec. Sanggau Ledo, Kab. Bengkayang , Kalimantan barat	x	x
	Mitra Intisejati Plantation	Mitra Intisejati Plantation, PT.	1,167522°	109,586086°	Desa Danti, Kec. Sanggau Ledo, Kab. Bengkayang , Kalimantan barat	x	
	Mitra Niaga Sejati Jaya	MITRA NIAGA SEJATI JAYA	4,053183°	98,136283°	Dsn IV Bukit Pelita, Ds.Bukit Selamat, Kec.Besitang,Langkat, North Sumatra	x	x
	Mitrasari Prima	Mitrasari Prima	0,136306°	101,705028°	Desa Segati Km.21 Kec. Langgam Kab. Pelalawan, Riau	x	x
	Miwon	SINTANG RAYA	-0,365619°	109,300851°	Kec.Kubu, Kab.Kubu Raya, W.Klmt	x	
	Mopoli Raya	MOPOLI RAYA I (PKS TAMIANG)	4,290900°	98,153233°	Ds.Gedung Biara, Kec.Seruway,Aceh Tamiang, Aceh	x	
	Muara Jambi sawit Lestari	MUARA JAMBI SAWIT LESTARI	-1,253000°	103,706900°	Jl Lintas Jambi-Muara Sabak RT018/RW000, Lagon Ulu Geragai, Tanjung Jabung Timur JAMBI	x	x
	Mujur Timber	Sinar Gunung Sawit Raya	2,114933°	98,265567°	Ds.Saragih, Kec.Sirandorung, Tapanuli Tengah, North Sumatra	x	x
	Mulia Tani Jaya	Mulia Tani Jaya	3,866267°	98,356083°	Kec.Padang Tualang, Kab Langkat	x	x
	Multi Agrindo Sumatera	Multi Agrindo Sumatera	3,348311°	98,950331°	Desa Karang Tengah, Kecamatan Serba Jadi, Kabupaten Serdang Bedagai, Deli Serdang	x	x
	Multi Guna Gas, PT.	Multi Guna Gas PT	1,080080°	100,241920°	Desa Dalu Dalu Kec. Tambusai Kab. Rokan Hulu - Riau	x	
	Multi Palma Abadi Sejahtera	Multi Agro Sentosa	0,770833°	100,885283°	Ds.Danau Lancang, Kec.Tapung Hulu,Kampar, Riau	x	x
Multi Palma Abadi Sejahtera	Multi Palma Sejahtera	0,416550°	101,668883°	Kec.Pangkalan Kerinci,Pelalawan, Riau	x	x	
Multi Palma Abadi Sejahtera	SAWITA INTER PERKASA	2,799000°	99,441617°	Ds.Sionggang, Kec.Buntu Pane, Asahan, North Sumatra	x	x	
Multi Palma Sejahtera	SEKIANG	0,414389°	101,666750°	Kec.Pangkalan Kerinci,Pelalawan, Riau	x		



Indonesia	Multi Perkasa Sejahtera	Multi Perkasa Sejahtera		0,356562°	109,974250°	Ds.Amboyo Selatan, Kec.Ngabang, Kab.Landak, West Kalimantan	x	x
	Multi Prima Entakai	Semuntai		0,061528°	110,749139°	West Kalimantan	x	x
	Multiagro Sumatera Jaya	Multiagro Sumatera Jaya		1,079109°	100,055032°	Desa Aliaga RT 000 RW 000, Aliaga, Huta Raja Tinggi, Padang Lawas, Sumatera Utara	x	x
	Multiguna Lestari Abadi	Multiguna Lestari Abadi		0,960092°	102,749144°	Desa Keritang, Kecamatan Keritang, Indragiri Hilir, Riau	x	x
	Musim Mas	Bahana Nusa Interindo		1,696172°	100,702953°	Bangko Sempurna, Bangko Pusako, Rokan Hilir Regency, Riau, Indonesia	x	x
	Musim Mas	BATANG KULIM	x	0,077042°	102,030836°	Tanjung Beringin, Pangkalan Kuras, Pelalawan, Riau, Indonesia	x	x
	Musim Mas	GUNTUNG IDAMAN NUSA	x	0,161611°	103,289583°	Pelangiran, Indragiri Hilir, Riau	x	x
	Musim Mas	INDOKARYA INTERNUSA-PALEMBANG		-2,978525°	104,779061°	Indonesia	x	x
	Musim Mas	Maju Aneka Sawit	x	-2,480420°	112,643690°	Desa Tanah Putih, Kec. Telawang, Kab. Kotawaringin Timur, Provinsi Kalimantan Tengah	x	x
	Musim Mas	PANGKALAN LESUNG	x	-0,057681°	102,084118°	Kelurahan pangkalan Lesung, kecamatan pangkalan lesung kabupaten pelalawan, Riau, Indonesia	x	x
	Musim Mas	Sukajadi Sawit Mekar 1	x	-2,381111°	112,539722°	Desa Sebabai, Kecamatan Telawang, Kabupaten Kotawaringin Timur, Propinsi Kalimantan Tengah, Indonesia	x	x
	Musim Mas	Sukajadi Sawit Mekar 2	x	-2,370250°	112,602611°	Desa Sebabai, Kecamatan Telawang, Kabupaten Kotawaringin Timur, Propinsi Kalimantan Tengah, Indonesia	x	x
	Musim Mas	Guntung Idaman Nusa 2		0,053044°	103,207619°	Indonesia	x	x
	MUSTIKA AGUNG SAWIT SEJAHTERA	MUSTIKA AGUNG SAWIT SEJAHTERA		1,747167°	100,931917°	Desa Bangko Mukti Kec. Bangko Pusako Kab. Rokan Hilir - Riau	x	x
	Mustiki Agung Sawit Sejahtera	Balai Raja, Kab. Bengkalis		1,224240°	101,242410°	Ds.Sukamaju, Kec.Singingi Hilir, Kuantan Singingi, Riau	x	
	Mutiara Alam Lestari	MUTIARA ALAM LESTARI CV		-2,492167°	106,364317°	Ds.Arung Dalam, , Kec.Koba,, Bangka Tengah (Babel)	x	x
	MUTIARA SAWIT SEMESTA	MUTIARA SAWIT SEMESTA		-1,607917°	102,863222°	Jambi	x	x
	Mutiaranusa Agro Sejahtera	Mutiaranusa Agro Sejahtera		2,269119°	99,767597°	Aek Kota Baru, LabuhanBatu Utara, North Sumatera	x	x
	Nafasindo	NAFASINDO		2,435940°	97,915290°	Ds.Rimo, Kec.Gunung Meriah, Aceh Singkil, Aceh	x	x
	Nala Palma Cadudasa	Nala Palma Cadudasa		0,278889°	116,844444°	Desa Senambah, Muara Bengkal, Kutai Timur	x	x
	Niagamas Gemilang	Niagamas Gemilang		-0,592333°	116,822500°	Desa Janggon C, Kec Loa Kulu, Kab Kukar, Kalimantan Timur	x	x
	Nikmat Halona Reksa	Siberida		-0,734713°	102,524086°	siberida, kec.batang gansal, Inhul, Riau	x	x
	NT Corp	Bangkitgiat Usaha Mandiri		-1,475826°	112,748864°	Desa Tumbang Kalang & Tanjung Jorong, Kecamatan Antang Kalang, Kabupaten Kotawaringin Timur, Kalimantan Tengah	x	x
	Nusaraya Permai	Nusaraya Permai		-0,034240°	110,066480°	Indonesia	x	x
	Oriental Holdings Berhad	GUNUNG MARAS LESTARI		-1,963950°	105,951600°	Ds.Mabat, Kec.Bakam, Bangka, Babel	x	x
	Oriental Holdings Berhad	GUNUNG SAWIT BINA LESTARI		-2,073717°	105,324017°	Desa Mayang, Kec.Simpang Teritip, Bangka Barat, Babel	x	x
	Pactra	Arjuna Utama Sawit		-2,253034°	113,379145°	Desa Asem Kumbang, Kec Kamipang, Kab Katingan, Kalimantan Tengah	x	x
Pactra	SAHABAT SAWIT SEJAHTERA		-1,485091°	116,315684°	Indonesia	x		
Padang Tualang Unit - Kwala Sawit Mill	PADANG TUALANG UNIT - KWALA SAWIT MILL		3,691633°	98,154950°	Indonesia	x		
Padasa Enam Utama	Koto Kampar		0,394933°	100,616133°	Ds.Sibiruang, Kec.Koto Kampar Hulu, kampar, Riau	x	x	
Padasa Enam Utama	Multi Makmur Mitra Alam		-2,150817°	116,083859°	Ds.Kerang, Kec.Batu Engau, Paser, East Kalimantan	x	x	
Padasa Enam Utama	Padasa Enam Utama (Kalianta 1)		0,527776°	100,777302°	Ds.Kalianta, Kec.Kabun, Rokan Hulu, Riau	x	x	



Indonesia	Padasa Enam Utama	Padasa Enam Utama (Kalianta 2)		0,458199°	100,802036°	Ds.Kalianta, Kec.Kabun, Rokan Hulu, Riau	x	x
	Padasa Enam Utama	Sumber Alam Makmur Sentosa		0,959467°	100,723783°	Ds.Muara Dilam, Kec.Kunto Darussalam, Rokan Hulu, Riau	x	x
	Padasa Enam Utama	Wanasari Nusantara		-0,287000°	101,471800°	Sungai Buluh, Singingi Hilir, Kuantan Singingi, Riau, Indonesia	x	x
	PALM MAS ASRI	BUKIT PALEM		-2,373333°	110,643333°	WEST KALIMANTAN		x
	Palma Abadi	KEDATON MULIA PRIMAS		-1,907400°	103,013983°	Kel.Durian Luncuk, Kec.Batin XXIV, Batanghari, Jambi	x	x
	Palma Abadi	PALMA ABADI		-1,321300°	103,265250°	Ds Dusun Mudo, Kec.Merlung,Tg.Jabung Barat, Jambi	x	x
	Palma Jaya Sejahtera	PALMA JAYA SEJAHTERA		-1,874576°	103,560276°	Ds. Suka Damai, Kec. Mestong, Kab. Batanghari, Jambi	x	x
	Palma Mas Sejahtera	Palma Mas Sejati		-3,777933°	102,369000°	Ds.Kembang Seri, Kec.Talang Empat, Bengkulu Tengah, Bengkulu	x	x
	Palmindo Mitra Lestari, PT.	Palmindo Mitra Lestari, PT.		-1,988697°	105,895617°	Puding Besar, Bangka Regency, Bangka Belitung Islands	x	x
	Paluta Inti Sawit	Paluta Inti Sawit		1,552694°	99,836861°	Desa Siancimun Kec. Halongonan Kab. Padang Lawas Utara Tapanuli Selatan - North Sumatera	x	x
	Panca Eka	Agro Abadi		0,346002°	101,475229°	Desa Lubuk Siam, Kec. Siak Hulu Kab. Kampar, Riau	x	x
	Pati Sari	PERKEBUNAN DAN PERTANIAN PATI SARI		4,088470°	97,960820°	Ds. Selamat, Kec. Tenggulun, Kab. Aceh Tamiang, Aceh	x	x
	PATILUBAN MUDIK	PATILUBAN MUDIK		0,567528°	99,203306°	Indonesia	x	x
	Paya Pinang	SUMBER SAWIT MAKMUR		3,270467°	99,247750°	Ds.Laut Tador, Kec.Tebing Syahbandar, Serdang Bedagai North Sumatra	x	
	Peputra Masterindo	Peputra Masterindo		0,593100°	100,990217°	Ds.Petapahan, Kec.Tapung, Kampar, Riau	x	x
	Peputra Supra Jaya	Peputra Supra Jaya		0,193358°	101,795075°	Desa Padang Luas, Kec. Langgam Kab. Pelelawan	x	x
	Perdana S	SRIWIJAYA PALM OIL INDONESIA		-2,825767°	104,735300°	Ds.Muara Sugi, Kec.Tg.Api-api, Muara Enim, South Sumatra	x	x
	Perdana Sawit Plantation	Perdana Sawit Plantation		0,502569°	111,489422°	Desa Beloh Mulyo, Kec. Ketungau Hilir, kab. Sintang, Kalimantan Barat	x	x
	Perkebunan Kaltim Utama 1	Perkebunan Kaltim Utama 1		-0,728455°	117,185481°	Kel Jawa, Kec. Sanga-sanga, Kab. Kukar, Kalimantan Timur	x	x
	Perkebunan Nusantara V	Tanjung Medan		1,583860°	100,587810°	Indonesia	x	x
	Perkebunan Nusantara I	Kebun Lama		4,370556°	98,136667°	Tanjung Paret, Bendahara, Aceh Tamiang Regency, Aceh	x	x
	Perkebunan Nusantara II	Kwala Sawit		3,727472°	97,981084°	Jl. Namu Sialang, Kel. Namu Sialang, Kec. Batang Serangan Kab. Langkat, Sumatera Utara	x	x
	Perkebunan Nusantara III	RAMBUTAN	x	3,350698°	99,169593°	Dusun VI, Kel. Payabagas, Kec. Tebing Tinggi, Kab. Serdang Bedagai, Sumatera Utara	x	x
	Perkebunan Nusantara III	Aek Nabara 1	x	1,692850°	100,282022°	Ds.Aek Batu, Kec.Torgamba, Lab. Batu Selatan, North Sumatra	x	x
	Perkebunan Nusantara III	Aek Nabara 2	x	2,055197°	99,956001°	Desa Kota Pinanga Aek Nabara, Kec. Kota Pinang Kab. Labuhan Batu Selatan, Sumatera Utara	x	x
	Perkebunan Nusantara IV, PT	TANAH ITAM ULU		3,164306°	99,430353°	Jl.Besar Sei Kopas, Kel. Sei Kopas, Kec. Bandar Pasir Mandoge Kab. Asahan, Sumut	x	
	Perkebunan Nusantara V	Sei Intan		0,783806°	100,611639°	Kembang Damai, Pagaran Tapah Darussalam, Rokan Hulu Regency, Riau	x	x
	Perkebunan Nusantara V	Sei Pagar		0,326139°	101,352333°	Kualu, Tambang, Kampar Regency, Riau	x	x
	Perkebunan Nusantara V	Sei Tapung		0,598111°	100,618167°	Koto Tandun, Tandun, Rokan Hulu Regency, Riau	x	x
	Perkebunan Nusantara V	Terantam		0,578806°	100,750806°	Kasikan, Tapung Hulu, Kampar Regency, Riau	x	x
Perkebunan Nusantara VII	Bekri		-5,073140°	105,134870°	Desa Sinar Banten/Bekri Kec. Gunung Sugih Kab. Lampung Tengah Lampung	x	x	
Perkebunan Nusantara VII	SUNGAI LENGI		-3,548361°	103,844900°	Indonesia	x		
Perkebunan Nusantara VII	Betung Barat		-2,848944°	104,164900°	South Banyuasin Ds.Betung Bentayan, Kec.Betung	x	x	



Indonesia	Perkebunan Nusantara XIII	Gunung Meliau		-0,108473°	110,292290°	Desa Melia Hilir, Kec. Meliau, Kab. Sanggau, Kalimantan Barat	x	x
	Perkebunan Nusantara XIII	Pelaihari		-3,723780°	114,785733°	Desa Ambungan, Kec. Pelaihari, kab. Tanah Laut, Kalimantan Selatan	x	x
	Perkebunan Nusantara XIII	RIMBA BELIAN		-0,028773°	110,454307°	Kec. Kapuas, Kab, Sanggau, Provinsi Kalimantan Barat	x	x
	Perkebunan Sumatera Utara	Perkebunan Sumatra Utara (Tg Kasau)		3,302750°	99,276800°	Ds.Tg.Kasau, Kec.Sei Suka, Batubara North Sumatra	x	x
	PERMATA CITRA RANGAU	PERMATA CITRA RANGAU		1,249256°	101,249675°	Jl. Gajah Mada - Sebanga Km 3.5 Mandau, Bengkalis, Riau	x	x
	Permata Hijau Sarana	Seraras		0,044467°	111,025111°	Dusun Seraras, Desa Seraras, Kecamatan Sekadau Hilir, Sekadau, Kalimantan Barat	x	x
	PERMATA SUBUR LESTARI	PERMATA SUBUR LESTARI		0,027861°	111,433417°	WEST KALIMANTAN	x	x
	Persada Agro Sawita	Persada Agro Sawita		-0,409844°	102,359322°	Desa Pematang Jaya, Kec. Rengat Barat, Kab. Indragiri Hulu, Riau	x	x
	Persada Alam Jaya	PERSADA ALAM JAYA		-1,037056°	102,890722°	Indonesia	x	x
	Persada Harapan Kahuripan	Rengas		-1,595308°	102,720025°	Desa Teluk Rendah Ulu & Desa Muara Ketalo, Kec. Tebo Ilir, Kab. Tebo, Jambi	x	x
	Persada Harapan Kahuripan	PERSADA HARAPAN KAHURIPAN		-1,363194°	102,434056°	Jambi	x	
	Persada Nusa Nabati Indonesia	Persada Nusa Nabati Indonesia		0,648560°	101,485060°	Desa Minas Timur Kec. Minas Kabupaten Siak, Riau	x	x
	Perusahaan Perkebunan & Dagang Inda	Indah Pontjian		3,564244°	99,016147°	Perkebunan Deli Muda, Deli Muda Hulu, Perbaungan, Serdang Bedagai, Sumatera Utara	x	x
	Petaling Mandra Guna	PETALING MANDRAGUNA		-1,444417°	103,627917°	Ds.Danau Lamo, Kec.Muaro Sebo, Muaro Jambi, Jambi	x	x
	Pinago Utama	Pinago Utama		-2,739183°	103,568533°	Ds.Suki Waras, Kec.Babat Toman, Musi Banyuasin, South Sumatra	x	x
	Pinang Witmas Sejati	Pinang Witmas Sejati		-2,221933°	104,176800°	Ds.Mangsang, Kec.Bayung Lincir, Musi Banyuasin, South Sumatra	x	x
	Poliplant Sejahtera	Maya Agro Investama		-2,340400°	110,969600°	Kec.Manis Mata, Kab.Ketapang, West Kalimantan	x	
	Poliplant Sejahtera	Siriham Mill		-2,284222°	110,869194°	Desa Sengkuang, Kec Air Upas, Kab Ketapang, Kalimantan Barat	x	
	Pontian United Plantation Berhad	Manggala Mill	x	1,520525°	100,731900°	Unnamed Road, Siarang Arang, Pujud, Kabupaten Rokan Hilir, Riau 28992, Indonesien	x	x
	PP London Sumatera Indonesia Tbk, PT.	London Sumatra Indonesia (Pks Dolok)	x	3,164910°	99,430330°	Kel.Perk.Dolok, Kec.Lima Puluh, Batubara, North Sumatra	x	x
	PP London Sumatera Indonesia Tbk, PT.	London Sumatra Indonesia (Pks Gunung Melayu)	x	2,701040°	99,573610°	Ds.Gunung Melayu. Kec.Rahuning, Asahan, North Sumatra	x	x
	PP London Sumatera Indonesia Tbk, PT.	London Sumatra Indonesia (Pks Tirta Agun)	x	-2,187350°	104,025567°	Simpang Gas, Musi Banyuasin, South Sumatra	x	
	PP London Sumatera Indonesia Tbk, PT.	London Sumatra Indonesia (Pks Turangie)	x	3,479046°	98,267726°	Ds.Turangie, Kec.Bohorok, Langkat, North Sumatra	x	x
	PP London Sumatera Indonesia Tbk, PT.	Pahu Makmur		-0,598324°	116,139765°	Desa Bekokong Makmur, Kec. Jempang, Kutai Barat, Tanjung Isuy, Kalimantan Barat	x	
	PP London Sumatera Indonesia Tbk, PT.	Begerpang	x	3,459211°	98,824345°	Ds.Begerpang, Kec.Galang/Bangun Purba, Deli Serdang, North Sumatra	x	x
	Prakarsa Tani Sejati	PRAKARSA TANI SEJATI		-1,101444°	110,466222°	Desa Teluk Bayur Kec Sungai Laur Kab Ketapang, Propinsi Kalbar	x	x
	Prima Mitrajaya Mandiri	Benua Puhun	x	-0,297249°	116,764132°	Ds.Puan Cepak, Kec.Muara Kaman,Kab.Kukar, East Kalimantan	x	x
	Prima Palm Latex Ind	PRIMA PALM LATEX INDUSTRI		2,783050°	99,253967°	Ds.Huta Padang, Kec.Bandar Pasir Mandoge, Asahan North Sumatra	x	x
	Prima Sauhur Lestari	Karyabadi Sama Sejati		1,476833°	100,599948°	Ds.Pujud, Kec.Pujud, Rokan Hilir, RIAU	x	x
	Prima Sauhur Lestari	PRIMA SAUHUR LESTARI		3,083042°	99,301816°	Ds. Nagori Pematang Kerasaan, Kec Bandar, Kab Simalungun, North Sumatera	x	x
Priscolin	Multi Prima Entakai		0,059350°	110,749683°	Ds.Semuntai, Kec.Mukok, Sanggau, West Kalimantan	x	x	
Priscolin	Sintang Agro Mandiri		0,074046°	111,432706°	Kec.Binjai Hulu, Kab.Sintang, West Kalimantan	x	x	



Indonesia	Prosympac Agro Lestari	PROSYMPAC AGRO LESTARI		-1,814602°	103,848164°	Jl Diponegoro, RT. 10, DSN 02, Desa Sido Mukti, Kec. Sungai Gelam, Kab Muaro Jambi, Jambi	x	x
	Provident Agro	GLOBAL KALIMANTAN MAKMUR		0,729750°	110,463117°	Jalan Lintas Sekayam, Beduwai, Sanggau, Kalimantan Barat	x	x
	Provident Agro	JAYA PALMA NUSANTARA		3,963384°	98,363342°	Kel.Pekan Gebang, Kec.Gebang, Langkat, North Sumatra	x	x
	Provident Agro	Mutiara Agam		-0,320317°	99,877317°	Tg.Mutiara, Tiku, Agam, West Sumatra	x	x
	Provident Agro	Saban Sawit Subur, PT		0,153067°	109,878198°	Ds. Pak Mayam, Kec Ngabang, Kab Landak, West Kalimantan	x	x
	Provident Agro	Transpacific Agro Industry		-2,802500°	104,896944°	Desa Upang Jaya Rt.000 Rw. 000 Upang Jaya - Makarti Jaya Banyu Asin - 00000, South Sumatera	x	x
	PT ADITYA AGROINDO	PKS SIMPANG HULU BARAT		-0,411060°	110,182690°	WEST KALIMANTAN	x	x
	PT AGRO MAKMUR RAYA	Surya Sawit Sejati		-2,590899°	111,772559°	Ds.Pangkalan Durin, Kec.Pangkalan Lada,Kotawaringin Barat, Central Kalimantan	x	x
	PT AGRO MAKMUR RAYA	Swadaya Sapta Putra		-1,993683°	112,831683°	Ds.Padas, Kec.Parenggean,Kotawaringin Timur, Central Kalimantan	x	x
	PT Bukit Sawit Semesta	Bukit Sawit Semesta		-0,344148°	99,961593°	Indonesia	x	x
	PT Cahaya Sawit Lestari	Cahaya Sawit Lestari		-3,804111°	102,399056°	Desa Pulau Panggung Talang Empat, Bengkulu Tengah	x	x
	PT Cakra Alam Sejati	CAKRA ALAM SEJATI		0,303000°	101,904833°	Desa Dundangan, kec. Pangkalan kuras, kab. Pelalawan	x	x
	PT Genting Plantations Nusantara	Dwie Warna Karya		-0,841944°	114,080000°	Desa Jakatan Pari, Kapuas Hulu, Kapuas, Central Kalimantan	x	x
	PT Gunung Sawit Abadi	Gunung Sawit Abadi		0,048083°	99,900147°	WEST SUMATERA, Indonesia	x	x
	PT Gurita Lintas Samudera	Sandabi Indah Lestari		-3,309733°	102,092617°	Ds.Lubuk Banyau, Kec.Padang Jaya, Bengkulu Utara, Bengkulu	x	x
	PT Ivo Mas Tunggal	Bumi Palma Mill	x	-0,596389°	102,999722°	Desa Bagan Jaya, Kecamatan Tempuling, 29261 Kabupaten Indragiri Hilir, Provinsi Riau	x	x
	PT Ivo Mas Tunggal	SEI BASAU		-0,139250°	101,397556°	Desa Berinigin Jaya, kec. Singingi hilir, kab. Kuantan singingi, provinsi riau	x	x
	PT Ivo Mas Tunggal	Ujung Tanjung	x	0,969733°	101,260750°	Desa Kandis Kecamatan Kandis Kabupaten Siak, Provinsi Riau	x	x
	PT Ivo Mas Tunggal	Kijang Mill	x	0,833933°	101,044283°	Desa SekijangKec Tapung Hilir Kabupaten Kampar, Provinsi Riau	x	x
	PT Ivo Mas Tunggal	Samsam mill	x	0,937472°	101,300222°	Desa Sam-Sam, Kecamatan Kandis , Kabupaten Siak, Provinsi Riau	x	x
	PT Ivo Mas Tunggal	PT Meganusa Initisawit (Indra Sakti)	x	-0,570944°	102,305167°	Desa Talang Sukamaju, Kecamatan Rakit Kulim, Kabupaten Indragiri Hulu, Provinsi Riau	x	x
	PT JA WATTIE	AGRI BUMI SENTOSA		-2,962850°	114,711301°	Indonesia	x	
	PT JA WATTIE	KINTAP JAYA WATTINDO		-3,892889°	115,202861°	Indonesia	x	
	Pt Karya Indorata Persada	Karya Indorata Persada		0,113361°	101,235639°	Desa Kebun Durian, Kec Kampar Kiri, Kab Kampar	x	x
	PT Kemilau Permata Sawit	Sijunjung		-0,903786°	101,398150°	Nagari Talang Kubu Kec. Ranah Ampek Hulu Tapan Kab.Pesisir Selatan	x	x
	PT Lambang Bumi Perkasa	Lambang Bumi Perkasa		-4,699420°	105,370170°	Jl. Lintas Timur KM 255 Terbanggi Hilir, Bandar Mataram, Lampung Tengah	x	
	PT LUBUK BENDAHARA PALMA INDUSTRI	PT LUBUK BENDAHARA PALMA INDUSTRI		0,598976°	100,618965°	Indonesia	x	
	PT Megah Pusaka Andalas	PT MEGAH PUSAKA ANDALAS		3,650664°	98,150772°	Kuala rapuh, Desa Sei musam, kecamatan batang serangan, kabupaten Langkat	x	x
	PT Nusantara Sawit Persada	Persada		-2,106758°	112,794124°	Desa Kabuao, Kotim, Kalimantan Tengah	x	x
	PT Padasa Enam Utama	Dwiwira Lestari Jaya		1,593333°	118,025600°	Desa Biatan Lempake, Kec Biatan, Kab Berau, Propinsi Kalimantan Timur	x	x
PT Padasa Enam Utama	PKS Fortius Wajo Perkebunan		-1,050972°	102,906200°	Indonesia, Jambi	x	x	
PT Padasa Enam Utama	PKS Langgak Inti Lestari		0,634917°	100,591800°	Riau	x	x	
PT Saudara Sejati Luhur	PT Saudara Sejati Luhur		2,791667°	99,598333°	Desa Rahuning, kec. Bandar pulau, Kabupaten Asahan, Sumatra Utara	x	x	



	PT Sebang Multi Sawit	Sebang Multi Sawit		1,259806°	101,291139°	Indonesia	x	x
	PT Sinar Sawit Subur Lestari	Sinar Sawit Suburlestari		1,590339°	99,872989°	Sihopuk Baru, Halongonan, North Padang Lawas Regency, North Sumatra, Indonesia	x	x
	PT Smart Tbk	Buana Wiralestari Mas (PKS Naga Sakti)	x	0,782700°	101,049570°	Ds.Kijang Makmur, Kec.Tapung Hilir, Kampar,Riau	x	x
	PT Smart Tbk	Libo Mill	x	0,928528°	101,206361°	Samsam village, Kandis sub-district, Siak District, riau province	x	x
	PT Smart Tbk	Ramarama POM	x	0,533500°	101,076389°	Desa Petapahan, Kecamatan Tapung , Kabupaten Kampar, Provinsi Riau	x	x
	PT Socfin Indonesia	Lae Butar Mill	x	2,391110°	97,956670°	Desa Rimo, Kecamatan Gunung Meriah, Kabupaten Aceh Singkil Aceh Province, Indonesia	x	x
	PT Socfin Indonesia	PT Socfin Indonesia - Seumanyam	x	3,965280°	96,565280°	Kecamatan Darul Makmur, kabupaten Nagan Raya, Aceh, Indonesia	x	x
	PT Socfin Indonesia	Seunagan Mill	x	4,060000°	96,262220°	Desa Purwodadi, Kecamatan Kuala Pesisir, Nagan Raya 23661, Aceh, Indonesia	x	x
	PT. Adei Plantation & Industry	Mandau	x	1,082240°	101,333090°	Jl. Raya Pekanbaru - Duri. Km. 101, Simpang Intan, Desa Tenganau Kec. Pinggir - Duri 28884	x	x
	PT. Arindo Trisejahtera	PT. Arindo Trisejahtera		0,580940°	100,924970°	Desa Rimba Beringin, Kec. Tapung Hulu, Kab Kampar, Propinsi Riau, Indonesia	x	
	PT. Mustika Agung Sarana Sejahtera	MUSTIKA AGUNG SARANA SEJAHTERA		1,750000°	101,933330°	Desa Bangko Mukti, kecamatan Bangko Pusako, Kabupaten Rokan Hilir	x	x
	PT. Perkebunan Pelalu Raya	PERKEBUNAN PELALU RAYA		-0,101580°	100,048520°	Desa Jurong tapian kandis kelurahan kenagarian salareh aiah, kab. Agam-sumatera barat	x	x
	PT. RIAU AGRI	RIAU AGRI		0,640750°	102,794783°	Desa Pengalihan, kecamatan keritang	x	x
	PT. Rohul PalmIndo	ROHUL PALMINDO		0,986580°	100,732440°	Jl. Kuantan VII no 48 tanjung RHU limapuluh Pekanbaru	x	x
	PT. Satya Kisma Usaha	Sungai Bengkal	x	-1,590556°	102,610000°	Desa Betung Berdarah Barat ; Kecamatan Tebo Ilir Kabupaten Tebo ; Jambi 37572; Indonesia	x	x
Indonesia	PT. Subur Arum Makmur	PT. Subur Arum Makmur		0,817140°	100,888250°	Desa Danau Lancang Kec. Tapung Hulu, Kab Kampar, Prop. Riau - Indonesia	x	x
	PT. Subur Arum Makmur	PT. Subur Arum Makmur 2		0,978390°	100,782610°	Desa Muara Dilam, kec. Kunto darussalam, kab. ROKan hulu-riau	x	x
	PT. Surya Andalan Primatama	PT. Surya Andalan Primatama		-2,582890°	101,310220°	Desa Talang Medan, kecamatan selagan raya, kab. Muko - muko	x	x
	PT. Surya Intisari Raya	PT. Surya Intisari Raya		0,629580°	101,568500°	Kel. Tebing Tinggi Okura, Kec Rumbai Pesisir, Kodya Pekanbaru Prop Riau - Indonesia	x	
	PT. Teguh Karsa Wanalestari	SUNGAI LEKO		0,894670°	101,381940°	Desa Belutu, kecamatan kandis, kabupaten siak	x	x
	PT. Tri Bahtera Srikandi	TANDIKEK		0,464310°	99,368610°	Desa Tandikek Kecamatan Ranto Baek, Kabupaten Mandailing Natal.	x	
	PT. Unggul Lestari	PT. Unggul Lestari	x	-1,595844°	112,598831°	Kabupaten Kotawaringin Timur, INDONESIA	x	x
	PT. Usaha Sawit Mandiri	PT. Usaha Sawit Mandiri		0,305000°	99,447210°	Jorong Simpang Nagari Parik, Koto Balingka-Pasaman Barat	x	x
	PT.BALAM SAWIT SEJAHTERA	BALAM SAWIT SEJAHTERA		1,697444°	100,684667°	Jalan Lintas Sumatera-Riau KM 23, Balai Jaya, Bagan Sinembah, Rokan Hilir-Riau	x	x
	PT.FAIRCO AGRO MANDIRI	FAIRCO AGRO MANDIRI SANGKULIRANG		1,000122°	117,767197°	Desa Bumi kecamatan Kaibun, kabupaten kutai timur, kalimantan timur	x	x
	PT.KHARISMA WIRAJAYA PALMA	KHARISMA WIRAJAYA PALMA		0,825361°	100,915250°	Desa Danau Lancang, Kec. Tapung Hulu, Kab. Kampar, Provinsi Riau	x	x
	PT.SEMUNAI SAWIT PERKASA	SEMUNAI SAWIT PERKASA		1,165222°	101,278806°	jalan Lintas Duri-Pekanbaru, RT/RW 005/001 Kel. Semunai kec pinggir kabupaten bengkalis propinsi Riau	x	x
	PT.SUMBER SAWIT MAKMUR-LAUT TADOR	SUMBER SAWIT MAKMUR-LAUT TADOR		3,269703°	99,248878°	Desa Laut Tador, kec. Sei Suka, kab. Batubara -sumut	x	x
	PTPN	Perkebunan Nusantara I (Cot Girek)		4,928500°	97,370667°	Ds.Cot Girek, Kec.Cot Girek, Aceh Utara, Aceh	x	x
	PTPN	Perkebunan Nusantara I (Pulau Tiga)		4,183350°	97,936817°	Ds.Pulau Tiga, Kec.Tamiang Hulu,Aceh Tamiang Aceh	x	x
	PTPN	Perkebunan Nusantara I (Tg Seumantoh)		4,366879°	98,088319°	Ds.Tg.Seumantoh, Kec.Karang Baru, Aceh Tamiang, Aceh	x	x

Indonesia	PTPN	PERKEBUNAN NUSANTARA II (KWALA SAWIT)		3,700305°	98,293974°	Ds. Namo Sialang, Kec Batang Serangan, Kab Langkat, North Sumatera	x	x
	PTPN	PERKEBUNAN NUSANTARA II (PAGAR MERBAU)		3,526085°	98,898420°	Ds. Pagar Merbau, Kec Lubuk Pakam, Kab Deli, North Sumatera	x	x
	PTPN	Perkebunan Nusantara II (Sawit Sebrang)		3,799600°	98,277133°	Ds.Sawit Seberang, Kec.Sawit Seberang, Langkat, North Sumatra	x	x
	PTPN	PERKEBUNAN NUSANTARA III (AEK TOROP)	x	1,792780°	100,155830°	Jl. Aek Torop, Kel. Aek Batu, Kec. Torgamba, Kab. Labuhan Batu Selatan, Sumatera Utara	x	x
	PTPN	Perkebunan Nusantara III (Rambutan)	x	3,428800°	99,174850°	Kec.Rambutan, Kota Tebing Tinggi, North Sumatra	x	x
	PTPN	Perkebunan Nusantara III (Sei Mangkei)	x	3,131467°	99,344017°	Ds.Sei Mangkei, Kec.Bosar Maligas, Simalungun, North Sumatra	x	x
	PTPN	Perkebunan Nusantara IV (Adolina)		3,568056°	98,947500°	Jl. Negara Perbaungan, Kel. Batang Terap, Kec. Perbaungan, Kab. Serdang Bedagai, Sumatera Utara	x	x
	PTPN	PERKEBUNAN NUSANTARA IV (AIR BATU)		2,859162°	99,637922°	Air Batu district, Asahan regency, North Sumatera Province, Indonesia	x	x
	PTPN	Perkebunan Nusantara IV (Ajamu-I)		2,457183°	100,160650°	Ajamu-Ds.Labuhan Bilik, Kec.Panai Tengah,Lab. Batu , North Sumatra	x	x
	PTPN	PERKEBUNAN NUSANTARA IV (BAH JAMBI)	x	2,986317°	99,220233°	Ds.Bah Jambi, Kec.Huta Bayu Raja, Simalungun, North Sumatra	x	x
	PTPN	Perkebunan Nusantara IV (Berangir)		2,221717°	99,756350°	Ds.Berangir, Kec.Na IX-X, Lab. Batu Utara, North Sumatra	x	x
	PTPN	Perkebunan Nusantara IV (Dolok Ilir)	x	3,122297°	99,161703°	Jl. Dolok Tenera, Kel. Dolok Tenera, Kec. Dolok Batu Nanggar Kab. Simalungun, Sumut	x	x
	PTPN	PERKEBUNAN NUSANTARA IV (GUNUNG BAYU)		3,144075°	99,373480°	Ds. Nagori Gunung Bayu, Kec Bosar Maligas, Kab Simalungum, North Sumatera	x	x
	PTPN	Perkebunan Nusantara IV (Pasir Mandoge)		2,768510°	99,318062°	Ds. Huta Padang, Kec Bandar Pasir Mandoge, Kab Asahan, North Sumatera	x	x
	PTPN	PERKEBUNAN NUSANTARA IV (PULU RAJA)	x	2,701905°	99,623998°	Desa Orika Kecamatan Pulu Rakyat Kabupaten Asahan Propinsi Sumatera Utara	x	x
	PTPN	Perkebunan Nusantara IV (Sawit Langkat)		3,700417°	98,294222°	Ds.Banjara Raya, Kec.Padang Tualang, Langkat, North Sumtra	x	x
	PTPN	PERKEBUNAN NUSANTARA IV (SOSA)		1,048917°	100,012283°	Ds.Lubuk Bunut, Kec.Hutaraja Tinggi, Padang Lawas, North Sumatra	x	x
	PTPN	PERKEBUNAN NUSANTARA IV (TINJOWAN I)		3,080023°	99,512734°	Ds.Tinjowan, Kec.Bosar Maligas, Simalungun, North Sumatra	x	x
	PTPN	Perkebunan Nusantara V (Lubuk Datam)		0,629944°	101,779556°	Pangkalan Pisang, Koto Gasib, Siak Regency, Riau	x	x
	PTPN	Perkebunan Nusantara V (Tandung)	x	0,598528°	100,693611°	Talang Danto, Tapung Hulu, Kampar Regency, Riau	x	x
	PTPN	Perkebunan Nusantara VI (Tanjung Lebar)		-2,018916°	103,544772°	Ds.Tg.Lebar, Kec.Sungai Bahar, Muaro Jambi, Jambi	x	x
	PTPN	Perkebunan Nusantara VII (Talo Pino)		-4,246708°	102,712486°	Ds.Pering Baru, Kec.Talo Kecil, Bengkulu Selatan, Bengkulu	x	
	PTPN	Perkebunan Nusantara II (Sawit Hulu)		3,843117°	98,233000°	Ds.Sawit Hulu, Kec.Sawit Sebrang, Langkat, North Sumatra	x	x
	PTPN	Perkebunan Nusantara IV (Mayang)		3,034331°	99,333004°	Nagori Mayang, Kec. Bosar Maligas Kab. Simalungun, Sumatera Utara	x	x
PTPN	Perkebunan Nusantara III (Aek Raso)	x	1,703806°	100,172333°	Kebun Aek Raso,Kel. Torgamba, Kec. Torgamba Kab. Labuhan Batu Selatan, Sumut	x	x	
PTPN	Perkebunan Nusantara III (Hapesong)		1,452369°	99,069147°	Tapanuli Selatan	x	x	
PTPN	Perkebunan Nusantara III (Sei Baruhur)	x	1,688483°	100,285767°	Ds.Torgamba, Kec.Torgamba, Lab. Batu Selatan, North Sumatra	x	x	
PTPN	Perkebunan Nusantara III (Sei Daun)	x	1,675883°	100,323250°	Ds.Sei Meranti, Kec.Torgamba, Lab. Batu Selatan, North Sumatra	x	x	

Indonesia	PTPN	Perkebunan Nusantara III (Sei Meranti)	x	1,643317°	100,417617°	Kebun Sei Meranti, Kel.Sungai Meranti, Kec.Torgamba Kab. Labuhan Batu Selatan, Sumatera Utara	x	x
	PTPN	Perkebunan Nusantara III (Sei Silau)	x	2,902050°	99,509400°	Ds.Sei Silau, Kec.Buntu Pane, Asahan, North Sumatra	x	x
	PTPN	Perkebunan Nusantara III (Torgamba)	x	1,712778°	100,290500°	Kel.Torgamba, Kec. Torgamba, Kab. Labuhan Batu Selatan, Sumatera Utara	x	x
	PTPN	Perkebunan Nusantara IV (D. Sinumbah)		3,111022°	99,329750°	Dolok Sinumbah, Hutabayu Raja, Simalungun, Sumut	x	x
	PTPN	Perkebunan Nusantara IV (Pabatu)		3,288067°	99,110667°	Jl. Besar Tinggi Siantar, Kel. Kedai Damar, Kec. Tebing Tinggi, Kab. Serdang Bedagai, Sumatera Utara	x	x
	PTPN	Perkebunan Nusantara III (Sisumut)	x	1,964028°	100,108167°	Ds.Sisumut, Kec.Kota Pinang, Lab. Batu Selatan, North Sumatra	x	x
	PTPN	Perkebunan Nusantara VI (Ophir)		0,014050°	99,836950°	Ds.Sariak, Kec.Luhak Nan Duo, Pasaman Barat, West Sumatra	x	x
	PTPN	Perkebunan Nusantara VI (Bunut)		-1,910277°	103,403333°	Ds.Bunut, Kec.Sungai Bahar, Muaro Jambi, Jambi	x	x
	PTPN	Perkebunan Nusantara VI (Solok Selatan)		-1,392892°	101,478539°	Ds. Sungai Kunyit, Kec Sangir Jujuan, Kab Solok, West Sumatera	x	x
	PTPN	Perkebunan Nusantara V (Sei Rokan)	x	0,725862°	100,578800°	Pagaran Tapah Village, Pagaran Tapah Subdistrict, Rokan Hulu, Riau	x	x
	PTPN	Perkebunan Nusantara V (Tanah Putih)		1,744167°	100,511167°	Pasir Putih, Bagan Sinembah, Rokan Hilir Regency, Riau	x	x
	PTPN III	PT PERKEBUNAN NUSANTARA V SEI INTAN POM		0,784590°	100,610780°	Indonesia	x	
	PTPN III	PT PERKEBUNAN NUSANTARA V SEI TAPUNG POM		0,598111°	100,618167°	Indonesia	x	
	PTPN III	Sei Galuh		0,546917°	101,229100°	Indonesia	x	x
	PTPN IV	Timur		0,367194°	99,307647°	Indonesia	x	x
	PTPN V	Sei Buatan		0,654320°	101,866726°	Indonesia	x	x
	PTPN V	Sei Garo		0,644016°	101,109700°	Indonesia	x	x
	PTPN V	Terantem		0,578786°	100,750900°	Indonesia	x	x
	PTPN VI	Rimbo Dua		-1,381972°	102,176056°	Indonesia	x	x
	PTPN XIII	KEMBAYAN		0,463930°	110,376100°	Indonesia	x	
	PTPN XIII	NGABANG		0,343665°	109,938652°	Indonesia	x	
	PTPN XIII	PARINDU		0,251640°	110,302860°	Indonesia	x	
	Pundi	Pundi Lahan Khatulistiwa		-0,020750°	109,546200°	Kec.Kuala Mandor, Kab.Kubu Raya, West Kalimantan	x	
	Putra Bangka Mandiri	Putra Bangka Mandiri		-2,166067°	106,004517°	Ds.Cengkong Abang, Kec.Mendo Barat, Bangka, Babel	x	x
	PUTRA KERITANG SAWIT	PUTRA KERITANG SAWIT		-0,871308°	102,661310°	RIAU	x	x
	QL Resources	Pipit Mutiara Indah		3,324733°	117,173650°	Dsn.Mantalapan, Ds.Sekatak Buji, Kec.Sekatak, Bulungan, North Kalimantan	x	x
	RAJA GARUDA MAS	PT. RAJA GARUDA MAS SEJATI		0,434444°	101,825000°	Indonesia	x	x
	Raja Marga	Raja Marga		3,963568°	96,565880°	Jl. Raya Lintas Barat Sumatera, Alue Rambot, Darul Makmur, Kabupaten Nagan Raya, Aceh 23662	x	x
	Rajawali	Jaya Mandiri Sukes		-0,563446°	116,373882°	Ds.Perian, Kec.Muara Muntai,Kutai Kartanegara,East Kalimantan	x	x
	Rana Wastu Kencana, PT.	PT Gandaerah POM		-0,156038°	102,206240°	Indonesia	x	x
Rapi Teknik	Rapi Teknik CV		2,999720°	99,216750°	Jl.Asahan km.18, Ds.Pematang Asilum, Kec.Gunung Malela, Simalungun North Sumatra	x	x	
Raya Padang Langkat	RAYA PADANG LANGKAT		3,946467°	98,366100°	Ds.Padang Langkat, Kec.Gebang, Langkat North Sumatra	x	x	



Indonesia	Rea Kaltim Plantations	Rea Kaltim Plantations I		0,258540°	116,149918°	Ds. Pulang Pinang, Kec Kembang Janggut, Kutai Kertanegara	x	
	Rezeki Kencana	Rezeki Kencana		-0,266886°	109,251239°	Desa Sei Deras, Kec. Telok Pa'kedai, Kab. Kubu Raya, Kalimantan barat 78383	x	x
	RGM	Rigunas Agri Utama (Pks Pernap)		-0,583821°	102,020540°	Kec.Peranap, Inhul, Riau	x	x
	Riau Kampar Sahabat Sejati	Sukaramai		0,657883°	100,893617°	Sp. III Sukaramai, Kec.Tapung Hulu, Kampar, Riau	x	x
	Rigunas Agri Utama	Bunga Tebo	x	-1,346694°	102,456111°	Kec. Sumai Kab. Tebo - Jambi	x	x
	Rimba Mujur Mahkota	Sikarakara	x	0,672056°	99,092000°	Ds.Sikara-Kara, Kec.Natal, Madina, North Sumatra	x	x
	Rimbo Panjang Sumber Makmur	Rimbo Panjang Sumber Makmur		-0,069339°	100,022138°	Ds. Jorong VI Koto Utara Nagari Kinali, Kec Kinali, Kab Pasaman Barat, West Sumatera	x	x
	Risjadson	DELIMA MAKMUR		2,245080°	98,028510°	Kec.Danau Paris, Aceh Singkil, Aceh	x	x
	Risjadson	SISIRAU		4,203570°	98,064220°	Ds.Sidodadi, Kec.Kejuruan Muda, Aceh Tamiang, Aceh	x	x
	RISMAN SCHAM PALM INDONESIA	RISMAN SCHAM PALM INDONESIA		-0,959280°	102,778470°	Riau	x	x
	Rudy Agung Agra Laksana	RUDYAGUNG AGRALAKSANA		-1,276208°	103,248727°	Ds.Dusun Mudo km.73, Ma.Papalik,Tg.Jabung Barat, Jambi	x	x
	Runding Putra Persada	RUNDING PUTRA PERSADA		2,644444°	98,016944°	Serasah, Simpang Kanan, Aceh Singkil Regency, Aceh	x	x
	Saban Sawit Subur	Saban Sawit Subur		-0,034275°	110,068400°	Tayan Hilir, Sanggau, Provinsi Kalimantan Bar	x	
	Sago Nauli	SAGO NAULI		0,469210°	99,224170°	Ds.Sinunukan, Kec.Sinunukan, Madina, North Sumatra	x	x
	Sago Nauli, PT	Sinunukan		0,469889°	99,223389°	Kel. Sinunukan II dan III, Kec. Batahan, Kab. Mandailing Natal, Sumatera Utara	x	x
	Salim Ivomas Pratama Tbk	Citrana Intisawit		0,114533°	110,759300°	Ds.Kedukul, Kec.Mukok, Sanggau, West Kalimantan	x	
	Salim Ivomas Pratama Tbk	Gunung Mas Raya		1,585700°	100,676500°	Sei Bangko, Ds.Bagan Sinembah, Kec.Bagan Sinembah, Rokan Hilir, Riau	x	x
	Salim Ivomas Pratama Tbk	Riau Agrotama Plantation		0,337283°	111,813000°	Ds.Sungai Sena, Kec.Silat Hilir, Kapuas Hulu, West Kalimantan	x	x
	Sampoerna	Telaga Hikmah		-3,597763°	105,058289°	Kec Pedamaran Timur, Kab OKI, Sumatera Selatan	x	x
	Sampoerna Agri Resources	Mitra Unggul Pusaka		0,141389°	101,646667°	Indonesia	x	x
	Sampoerna Agro	Belida Mill	x	-3,838981°	104,971558°	Desa Sumber Baru Kec. Mesuji Raya Kab. Ogan Kemering Ilir - South Sumatera	x	x
	Sampoerna Agro	Gunung Tua Abadi, PT.		-3,808167°	105,171778°	Desa Balian, Mesuji Raya, Kab OKI, Sumatera Selatan	x	x
	Sampoerna Agro	Mutiara Bunda Jaya	x	-3,941983°	105,109783°	Ds.Marga Bakti, Kec.Mesuji, OKI, South Sumatra	x	x
	Sampoerna Agro	USAHA AGRO INDONESIA		-2,325828°	110,840262°	Desa Jambi, Kecamatan Manis Mata. Kabupaten Ketapang, West Kalimantan	x	x
	Sampoerna Agro Tbk	Selapan Jaya (Limau Mungkur)	x	-3,709717°	105,115283°	Desa Kerta Mukti, Kec. Pedamaran Timur, Kab Ogan Komering Ilir, Sumatera Selatan	x	x
	Sampoerna Agro Tbk, PT.	Sampoerna Agro Tbk, PT.		-3,709242°	105,098569°	Kerta Mukti, Mesuji Raya, Ogan Komering Ilir, Sumatera Selatan	x	x
	Sampoerna Agro Tbk, PT	SUNGAI RANGIT		-2,628958°	111,257912°	Kel.Mendawai, Kec.Sukamara, Sukamara, Central Kalimantan	x	x
	Samsung Group	Gandaerah Hendana		-0,157867°	102,205850°	Ukui, Pelalawan, Riau	x	x
	Samsung Group	Inecda		-0,493180°	102,367555°	Ds.Petala Bumi, Kec.Seberida, Inhul, Riau	x	x
	Sandika Natapalma	Lembiru	x	-2,169088°	110,674334°	Awatan, Marau, Ketapang, Kalimantan Barat	x	x
SARASWANTI SAWIT MAKMUR	SARASWANTI SAWIT MAKMUR		-2,266944°	116,015000°	Indonesia	x		
Sari Buah Sawit	Sari Buah Sawit		-0,049650°	99,883140°	Desa Bateh Uba jorong Langgam, kenagarian kinali, kecamatan kinali, kab. Pasaman barat-sumatera barat	x	x	
Sasmita Bumi Wijaya	Sasmita Bumi Wijaya		0,301492°	110,300275°	Desa Binjai, Kecamatan Tayan Hulu, Kabupaten Sanggau, Kalimantan Barat	x	x	



Indonesia	Satria Multi Sukses	Satria Multi Sukses, PT.		0,222128°	109,531150°	Sebangki Landak, Provinsi Kalimantan Barat	x	x
	Sawindo	Agro Inti Kencana Mas		-2,222431°	116,356054°	Ds.Riwang, Kec.Batu Engau,Paser, East Kalimantan	x	x
	Sawindo	Alamraya Kencana Mas		-2,400317°	115,988167°	Ds.Sengayam, Kec.Pamukan Barat, Kab.Kotabaru, South Kalimantan	x	x
	Sawit Asahan Tetap Utuh	Sawit Asahan Tetap Utuh		2,766890°	99,614830°	Pulau Maria Simpang Empat, asahan sumut	x	x
	Sawit Jaya Makmur Sentosa	SAWIT JAYA MAKMUR SENTOSA		4,017067°	98,212400°	Ds.Bukit Kubu, Kec.Besitang, Kab.Langkat, Langkat North Sumatra	x	x
	SAWIT JUJUHAN ABADI	SAWIT JUJUHAN ABADI		-1,242083°	101,746139°	Dusun Sirih Sekapur Kec. Jujuhan Kab. Bungo - Jambi	x	x
	Sawit Mas Nusantara	Sawit Mas Nusantara		0,160504°	101,720827°	Jalan Segati RAPP kab. Pelalawan,Kota Pekanbaru	x	x
	Sawit Mulia	Sawit Mulia		-3,634526°	102,212235°	Ds. Pasar Bembah, Kec Air Napal, Bengkulu Utara	x	x
	Sawit Nagan Raya Makmur	SAWIT NAGAN RAYA MAKMUR		4,048920°	96,474280°	Ds.Lamie, Kec.Darul Makmur,Kab.Nagan Raya, Aceh	x	x
	Sawit Raya Nusantara	MAZUMA AGRO INDONESIA	x	1,128700°	100,154517°	Ds.Sungai Korang, Kec.Hutaraja Tinggi, Padang Lawas, North Sumatra	x	x
	Sawit Raya Nusantara	PKS Mai Mill		1,128667°	100,154500°	Desa Sei Korang Kec Hutaraja Tinggi Kab Padang Lawas,Sumut	x	
	Sawit Raya Nusantara	TALIKUMAIN		1,078986°	100,260561°	Indonesia	x	x
	Sawit Riau Makmur, PT.	Teluk Mega		1,533720°	100,992860°	Kec. Tanah Putih Kab. Rohil, Riau	x	x
	Sawit Sukses Sejahtera, PT.	Senyuir		0,419750°	116,490278°	Gunung Sari Tabang Kutai Kartanegara Regency	x	x
	Sawita Pasaman Jaya	Sawita Pasaman Jaya		0,324644°	99,452233°	Jorong Air Runding, Nagara Parit, Kec. Koto Balingka, Kab. Pasaman Barat, Sumatera Barat	x	x
	Sawita Unggul Jaya	SAWITTA UNGGUL JAYA		2,333470°	100,099470°	Nagri Lama, Kec.Bilah Hilir, Lab.Batu, North Sumatra	x	x
	Sawitja Jaya Lau Pakam	SAWITTA JAYA LAU PAKAM		3,260417°	97,965000°	Dsn.Janji Matogu, Ds.Lau Pakam, Kec.Mardingding, Simalunggun, North Sumatra	x	x
	Sawitja Jaya Lau Pakam	Cipta Sawitja Jaya Cemerlang		3,203150°	99,060567°	Desa Dolok Merawan Kecamatan Dolok Merawan, Serdang Bedagai, Sumatera Utara	x	
	Semai Lestari, PT.	Semai Lestari, PT.		0,587980°	110,431186°	Sebongkuh, Kembayan, Sanggau, Provinsi Kalimantan Ba	x	x
	Sentosa Mulia Bahagia	Sentosa Bahagia Bersama		-2,369967°	103,969733°	Ds.Peninggalan, Kec.Sungai Lilin, Musi Banyuasin, South Sumatra	x	x
	Sentosa Sejahtera Sejati	SENTOSA SEJAHTERA SEJATI		-2,665450°	101,299750°	Kec.Penarik, Kab.Muko-muko, Bengkulu	x	x
	Septa Group	Citra Bumi Agro		0,995767°	100,616900°	Kec.Kepenuhan, Kab.Rokan Hulu, Riau	x	x
	Septa Group	Mitra Bumi		0,688140°	100,935120°	Ds.Bukit Sembilan, Kec.Bangkinang Seberang, Kampar Riau	x	x
	Serasih	Anugerah Energitama		0,790183°	117,282850°	Jl. Poros Muara Wahau KM 118, desa tepian langsung, Kec. Bengalon, Kab. Kutim, Prov. Kaltim	x	x
	Serbahuta Jaya	SERBAHUTA JAYA		2,222889°	99,934639°	Ds.Sumber Mulyo, Kec.Merbau,Lab.Batu Utara, North Sumatra	x	x
	Serdang Cemerlang	SERDANG CEMERLANG		3,765767°	98,554967°	Ds.Kota Datar, Kec.Hamparan Perak, Deli Serdang, North Sumatra	x	x
	Serdang Hulu	SERDANG HULU		3,349450°	98,494433°	Ds.Tg.Gunung, Kec.Sei Bingei, Langkat, North Sumatra	x	x
	Serdang Tengah	Tanjung Purba		3,395839°	98,855331°	Kel. Paya Kuda, Kec. Galang, Kab. Deli Serdang, Sumatera Utara	x	x
	Sewangi Sejati Luhur	Egasuti Nasakti		0,581353°	101,087097°	Ds. Petapahan, Kec Siak Hulu, Kab Kampar, Riau	x	x
	Sewangi Sejati Luhur	Sewangi Sawit Sejahtera		0,589804°	100,991448°	Ds. Petapahan Jaya, Kec Tapung, Kab Kampar, Riau	x	x
Sewangi Sejati Luhur	Sewangi Sejati Luhur		0,714383°	100,928367°	Ds. Senamanenek, Kec Tapung Hulu, Kab Kampar, Riau	x	x	
Sewangi Sejati Luhur	USAHA KITA MAKMUR		-0,529767°	101,493050°	Ds.Jake,Kec.Kuantan Tengah,Kab.Kuantan Singingi, Riau	x	x	
SIBADIHON SAWITTA TOROP LESTARI	SIBADIHON SAWITTA TOROP LESTARI		1,786150°	100,190750°	Dusun Tasik Rejo Desa Asam Jawa Kec. Torgamba Kab. Labuhanbatu Selatan		x	



Indonesia	Sime Darby Plantation Sdn Bhd	Aneka Inti Persada	x	0,594240°	101,658520°	Ds.Maredan & Ds.Pinang Sebatang,Kec.Tualang, Siak, Riau		x
	Sime Darby Plantation Sdn Bhd	Angsana POM	x	-3,614333°	115,610833°	Sebamban Baru Village, Sub District of Sei Loban, District of Tanah Bumbu, Kalimantan Timur Province, Indonesia	x	x
	Sime Darby Plantation Sdn Bhd	Bahari Gembira Ria	x	-1,791666°	103,791388°	Ds.Ladang Panjang, Kec.Sei Gelam, Muaro Jambi, Jambi	x	x
	Sime Darby Plantation Sdn Bhd	Bebunga Mill	x	-2,373611°	116,329722°	Binturung Village, Pamukan Utara Sub-district, Kotabaru District, Kalimantan Selatan Province, Indonesia	x	x
	Sime Darby Plantation Sdn Bhd	Bersama Sejahtera Sakti	x	-3,494133°	116,166533°	Ds.Betung, Kec.Pulau Laut Timur, Kotabaru, S.Kalimantan	x	x
	Sime Darby Plantation Sdn Bhd	Blang Simpo	x	4,707778°	97,838611°	Desa Seuneubok Lapang, Kec Peureulak Timur, Kab Aceh Timur, Nanggroe Aceh Darussalam.	x	x
	Sime Darby Plantation Sdn Bhd	Bukit Ajong	x	0,269694°	110,482528°	Dsn.Kopar, Ds.Dosan, Kec.Parindu,Sanggau, West Kalimantan	x	x
	Sime Darby Plantation Sdn Bhd	Gunung Aru POM	x	-3,495957°	116,167009°	Village of Betung, Sub district of Pulau Laut Timur, District of Kotabaru, Kalimantan Selatan, Indonesia	x	x
	Sime Darby Plantation Sdn Bhd	Indotruba Tengah	x	-2,442972°	112,007694°	Ds.Amin Jaya, Kec.Pangkalan Banteng, Kotawaringin Barat, Central Kalimantan	x	
	Sime Darby Plantation Sdn Bhd	M. Mandah Mill	x	0,115972°	103,549139°	Bente Village, Mandah Sub-district, Indragiri Hilir District, Riau Province, Indonesia	x	x
	Sime Darby Plantation Sdn Bhd	M. Mustika Factory	x	-3,745310°	115,645158°	Ds.Makmur, Kec.Angsana, Tanah Bumbu, South Kalimantan		
	Sime Darby Plantation Sdn Bhd	M. Sukamandang Mill	x	-2,062150°	112,315367°	Sukamandang Village, Seruyan Tengah Sub-District, Kotawaringin Timur District, Kalimantan Tengah Province, Indonesia	x	x
	Sime Darby Plantation Sdn Bhd	M. Sungai Pinang Mill	x	-2,985722°	103,406028°	Sungai Pinang Village, Muara Lakitan Sub-district, Musi Rawas District, Sumatera Selatan Province, Indonesia	x	
	Sime Darby Plantation Sdn Bhd	Mitra Austral Sejahtera	x	0,359050°	110,431367°	Dsn.Modah, Ds.Rahayu, Kec.Parindu,Sanggau, West Kalimantan	x	x
	Sime Darby Plantation Sdn Bhd	Pemantang POM	x	-2,148330°	112,292780°	Village of Sahabu, Sub district of Batu Ampar and District of Seruyan	x	x
	Sime Darby Plantation Sdn Bhd	Pondok Labu POM	x	-2,481389°	116,512500°	Desa Sesulung, Kecamatan Pamukan Selatan, Kabupaten Kotabaru, Kalsel	x	x
	Sime Darby Plantation Sdn Bhd	PT Bhumireksa Nusasejati - Mandah POM	x	0,256500°	103,588800°	Jl. Hasanuddin, Kateman, Indragiri Hilir, Riau	x	x
	Sime Darby Plantation Sdn Bhd	PT Laguna Mandiri - Betung POM		-2,379170°	116,203060°	Village of Betung, Sub-district of Pamukan Utara, District of Kotabaru, South Kalimantan Province, Indonesia	x	x
	Sime Darby Plantation Sdn Bhd	RANTAU POM	x	-2,444463°	116,114200°	Desa Bepara, Kecamatan Pamukan Utara, Kabupaten Kotabaru, Kalsel	x	x
	Sime Darby Plantation Sdn Bhd	Sajang Heulang (Angsana Minimill)	x	-3,672783°	115,621933°	Ds.Kuranji, Kec.Kuranji,Kab.Tanah Bumbu, South Kalimantan	x	x
	Sime Darby Plantation Sdn Bhd	Sekunyir POM	x	-2,444720°	112,006670°	Village of Amin Jaya, Sub District of Pangkalan Banteng, District of Kotawaringin Barat, Province of Kalimantan Tengah	x	x
	Sime Darby Plantation Sdn Bhd	Teluk Bakau	x	0,256500°	103,588833°	Rotan Semelur Village, Pelangiran Sub-District, Indragiri Hilir District, Riau Province, Indonesia	x	x
	Sime Darby Plantation Sdn Bhd	Bina Sains Cemerlang	x	-2,986383°	103,407283°	Ds.Semangus, Kec.Muara Lakitan, Musi Rawas, South Sumatra	x	x
	Sime Darby Plantation Sdn Bhd	Guthrie Pecconina Indonesia		-2,916183°	103,750833°	Ds.Rantau Panjang, Kec.Babat Toman, Musi Banyuasin, South Sumatra	x	x
	Sime Darby Plantation Sdn Bhd	Selabak	x	-2,484037°	116,201539°	Desa SelabakKec Sungai Durian, Kab Kota Baru, Kalimantan Selatan	x	x
	Sin Tek Huat	Bina Sawit Nusantara		0,165673°	101,326598°	Jl.Raya Pekan Baru - Tlk.Kuantan km 44, Ds.Penghidupan, Kampar, Riau	x	x
	Sin Tek Huat	TRIMITRA LESTARI		-1,068733°	103,165067°	Ds.Tebing Tinggi, Kec.Tungkal Ulu,Tg.Jabung Barat, Jambi	x	x
	Sinar Agro Raya	Sinar Agro Raya		0,419917°	101,756389°	Kiyap Jaya, Bandar Seikijang, Pelalawan, Riau, Indonesia	x	x
	Sinar Citra Cemerlang	Cempaka Sakti		-2,133000°	112,906000°	Desa Parit, Kecamatan Cempaga Hulu, Kotawaringin Timur, Kalimantan Tengah	x	
	Sinar Dinamika Kapuas, PT.	Sinar Dinamika Kapuas, PT.		-0,308388°	111,598663°	Desa Batu Buil, Kec.Belimbing, Melawi (W.Kalimantan), Kalimantan Barat	x	x
Sinar Halomoan	Sinar Halomoan		1,061333°	99,828389°	SUMATERA UTARA	x	x	



Indonesia	Sinar Jaya Agro Investama	Agra Sawitindo		-3,777871°	102,402610°	Ds. Ujung Karang, Kec Karang Tinggi, Kab Bengkulu Tengah, Bengkulu	x	x
	Sinar Jaya Agro Investama	Karya Agro Sawitindo		-2,711257°	101,339835°	Desa Pernyah,Kabupaten Mukomuko, Provinsi Bengkulu	x	x
	Sinar Jaya Agro Investama	KARYA SAWITINDO MAS		-3,779933°	102,401833°	Ds.Ujung Karang, Kec.Karang Tinggi, Bengkulu Tengah, Bengkulu	x	x
	Sinar Jaya Agro Investama	Muko-Muko Indah Lestari		-2,677972°	101,320028°	Ds.Penarik, Kec.Teras Terunjam, Muko-muko, Bengkulu	x	x
	Sinar Jaya Agro Investama	Serasan Sekundang Sawitmas		-3,892800°	104,094611°	Dusun III, Desa Lecah, Kec. Lubai Ulu, Muara Enim, Sumatera Selatan	x	
	Sinar Kencana Inti Perkasa	Sei Kupang Mill		-3,053556°	116,012889°	Desa Pulau Pinang, Kecamatan Kembang Janggut, Kabupaten Kutai Kartanegara-Kalimantan Timur, Indonesia	x	x
	Sinar Langkat Perkasa	SINAR LANGKAT PERKASA		3,620806°	98,401528°	Dusun Rambung Putih - Pekan Selesai, Langkat, Sumatera Utara	x	x
	Sinar Pandawa	Negeri Lama (Sp)		2,226639°	100,082472°	Desa Sennah II - Negeri Lama, Labuhan Batu, Sumatera Utara	x	x
	Sinar Pandawa	Perkebunan Hasil Musi Lestari		-3,538450°	104,212780°	Lubuk Linggau, Musi rawas, South Sumatra	x	x
	Sinar Sawit Lestari	SINAR SAWIT LESTARI		2,461781°	99,652975°	Gunung Melayu, kec. kualauh selatan, Labuhan Batu, Sumatera Utara	x	x
	Sinar Sawit Subur Lestari PT	SIANCIMUN		1,590340°	99,872990°	SUMATERA UTARA, Indonesia	x	x
	Sinar Tenera Lestari	SINAR TENERA CV		3,070117°	99,204700°	Jl.Huta III Bah Gunung, Kec.Bandar Hulan, Simalungun North Sumatra	x	x
	Sintang Agro Mandiri	SIMBA, SINTANG		0,141667°	111,485556°	Kec.Binjai Hulu, Kab.Sintang, Kalimantan Barat	x	x
	Sipef	Bukit Maradja	x	3,011517°	99,235933°	Desa Pematang Sah Kuda Kec. Siantar Kab. Simalungun Sumatera Utara	x	x
	Sipef	Bunga Tanjung	x	-2,717175°	101,370100°	Berangan Jaya, Kec. Taramang Jaya, Kab. Mukomuko, Bengkulu, Indonesia	x	x
	Sipef	Perlabian POM	x	2,066670°	100,066670°	Kampung Rakyat, Labuhan Batu Selatan, Sumatra Utara, Indonesia	x	x
	Sipef	TOLAN TIGA INDONESIA	x	2,060620°	100,081660°	Ds.Perlabian, Kec.Kampung Rakyat, Lab.Batu Selatan North Sumatra	x	x
	Sipef	UMBUL MAS WISESA	x	2,211000°	100,271000°	Desa Tanjung Mulia Kec. Kampung Rakyat Kab. Labuhan Batu, South Sumatera	x	x
	Sipef	Muko-Muko	x	-2,601830°	101,278860°	Jl. Lintas Bengkulu PadangKel. Bunga TanjungKec. Teramang JayaKab. Muko Muko, Bengkulu	x	x
	Siringo Ringo Mill	Siringo Ringo Mill	x	2,098222°	99,768250°	Jl. Siringo-ringo, desa bandar kumbul, kecamatan bilah barat, kab. Labuhan batu, rantau prapat sumatera utara Indonesia	x	x
	SMART	Batu Ampar	x	-3,197935°	116,022320°	South Kalimantan	x	x
	Smart Tbk	Sawit Mas Sejahtera (PKI. Panji)		-2,924733°	104,463617°	Ds.Pangkalan Panji, Kec.Banyuasin III, Banyuasin, South Sumatra	x	
	Smart Tbk	Prisma Cipta Mandiri		-3,633070°	103,219554°	Ds. Tanjung Bindu, Kec Kikim Timur, Kab Lahat, South Sumatera	x	x
	Socfin	Bagun Bandar	x	3,330720°	99,043350°	Ds,Aek Loba, Kec,Aek Kuasan, Asahan, North Sumatra	x	x
	Socfin	MATA PAO		3,530833°	99,091944°	Desa Mata Pao, Kec. Teluk Mengkudu, Kab. Serdang Bedagai, 20997	x	x
	Socfin	Negeri Lama (Sc)	x	2,317222°	100,070278°	Kota Negeri Lama, Kec. Bilah Hilir, Stasiun Rantau Parapat, Kab. Labuhan Batu, Sumatera Utara, 21471	x	x
	Socfin	Socfindo (Aek Loba)	x	2,651389°	99,617778°	Ds.Perk.Tanah Gambus, Kec.Limapuluh, Batu Bara,North Sumatra	x	x
	Socfin	Socfindo (Pks Tanah Gambus)	x	3,204600°	99,405733°	Ds.Aras Panjang, Kec.Dolok Masihul, Serdang Bendagai, North Sumatra	x	x
	Socfin Indonesia	Sei Liput	x	4,231940°	98,059440°	Kampung kebun sungai liput kec.kejuruan muda kab.aceh tamiang	x	x
	SPS	Surya Panen Subur		3,807650°	96,494667°	Kec.Darul Makmur, Kab.Nagan Raya, Aceh	x	x
Sri Indrapura Sawit Lestari	SRI INDRAPURA SAWIT LESTARI		0,464240°	101,736500°	Desa Kerinci Kiri, kecamatan kanan, kabupaten siak, Riau	x	x	
Sriwijaya Estate	Mulia Sawit Agro Lestari		-1,511494°	113,465750°	Ds.Bereng Jun, Kec.Manuhing, Kab.Gunung Mas, Central Kalimantan	x		
SRM	DAMASRAYA SAWIT LESTARI		-1,149817°	101,740183°	Jalan Lintas Tengah, Koto Baru, Kabupaten Dharmasraya, Sumatra Barat 27684, Indonesia	x	x	



Indonesia	SSJL	SUMBER SAWIT JAYA LESTARI		2,761504°	99,958939°	Ds.Pangkalan Lunang, Kec.Kualuh Leidong, Lab. Batu Utara, North Sumatra	x	x
	Sugih Riesta Jaya	Sugih Riesta Jaya		-0,792917°	102,596300°	Jl. Patimura, RT 007/ RW 003 Sekip Hilir Rengat Indragiri Hulu, Riau	x	x
	SUKSES GEMILANG PALEM	SUKSES GEMILANG PALEM		-2,267556°	102,547056°	Desa Teluk Kecimbung Kec. Bathin VIII Kab. Sarolangun - Jambi	x	x
	Sultra Prima Lestari	Sultra Prima Lestari		-3,451764°	122,168248°	Laroonaha, Oheo, North Konawe Regency, South East Sulawesi	x	x
	Sumatera Jaya Agro Lestari	Silaut		-2,330883°	100,995267°	Ds.Silaut, Kec.Lunang Silaut, Pesisir Selatan, West Sumatra	x	x
	Sumber Adinusa Lestari	Sumber Adinusa Lestari		-2,204050°	111,479480°	Desa Kujan RT001, Kujan, Bulik Lamandau, Kalimantan Tengah	x	x
	SUMBER BUNGA SAWIT LESTARI BABULU	SUMBER BUNGA SAWIT LESTARI BABULU		-1,492394°	116,444393°	EAST KALIMANTAN	x	x
	Sumber Guna Nabati	SUMBER GUNA NABATI		-1,959953°	102,370832°	Ds. Bunga Antoi, Kec.Tabir Selatan, Kab Merangin, Jambi	x	x
	Sumber Indah Perkasa	Sungai Merah Mill	x	-4,218333°	105,588323°	Kampung Sidomukti, Kecamatan Gedung Aji, Kabupaten Tulang Bawang, Lampung	x	x
	Sumber Jaya Indahnusa Coy	PKS 1 - KOTA LAMA		0,891722°	100,698278°	Kota Lama Kec. Ujung Batu Kab. Rokan Hulu - Riau	x	x
	Sumber Jaya Indahnusa Coy	PKS 2 - KOTA TENGAH		1,139083°	100,644833°	Riau	x	x
	Sumber Kencana Indo Palma	RINGIN		-0,681639°	102,501722°	Riau	x	x
	Sumber Makmur Jaya	SUMBER KEMBANG JAYA		3,765817°	98,407367°	Kec.Wampu, Kab.Langkat, North Sumatra	x	x
	Sumber Makmur Jaya	SUMBER MAKMUR JAYA CV		4,033367°	98,301517°	Jl.Teluk Meku, Kel.Sei Bilah, Kec.Sei Lapan (P.Brandan), Langkat, North Sumatra	x	x
	Sumber Mukti Kahuripan	Sumber Mukti Kahuripan		-1,486026°	103,856408°	Desa Mekar Sari Kab. Muaro Jambi	x	x
	Sumber Sawit Mekar	Mancang		3,652878°	98,429208°	Dusun Batu Gajah, Kel. Mancang, Kec. Selesai, Langkat - Sumut	x	
	Sumber Sawit Mekar	SUMBER SAWIT MEKAR		3,653150°	98,431000°	Dsn.Batu Gajah, Ds.Mancang, Kec.Selesai, Langkat North Sumatra	x	
	Sumber Sawit Nusantara	SUMBER SAWIT NUSANTARA		1,404184°	100,039529°	Ds. Sionggoton, Kec Simangambat, Padang Lawas Utara	x	x
	SUMBER SAWIT SEJAHTERA	SUMBER SAWIT SEJAHTERA		0,178356°	101,011200°	Jl. Lintas Timur, Km 96, RT.06, RW.03, Desa Terantang Manuk, Kecamatan Pangkalan Kuras, Palalawan Riau	x	x
	Sumber Tani Agung	KARYA AGUNG SAWITA		1,065700°	99,963133°	Ds.Ujung Batu, Kec.Sosa, Padang Lawas, North Sumatra	x	x
	Sumber Tani Agung	SINARLIKA PORTIBI JAYA PLANTATIONS		1,428267°	99,723733°	Ds.Bahal, Kec.Portibi, Padang Lawas Utara, North Sumatra	x	x
	Sumber Tani Agung	SUMBER TANI AGUNG		1,754550°	99,983500°	Dsn.Parmoduan, Ds.Sabungan, Kec.Sei Kanan, Lab.Batu Selatan North Sumatra	x	x
	Sumber Tani Agung	Tantahan Panduhup Asi		-1,439314°	113,450092°	Ds.Belawan Mulya, Kec.Manuhing, Kab.Gunung Mas, Kalteng	x	x
	Sun Sawit	Sun Sawit		-3,168330°	104,891990°	Desa Talang Cempedak, kec jejawi kab. Ogan Komering Ilir	x	x
	Sungai Bahar Pasifik Utama	SUNGAI BAHAR PASIFIK UTAMA		-1,536200°	103,630567°	Kec.Muara Sebo, Kab.Muaro Jambi, Jambi	x	x
	Sungai Budi	Cinta Manis Lama		-2,906944°	104,913056°	Desa Cinta Manis, Kec. Banyuasin 1, Kabupaten Musi Banyuasin, South Sumatera	x	x
	Sungai Budi	Terbanggi	x	-4,871389°	105,179889°	Jl. Lintas Sumatera Km. 75, Desa Way Kekah, Kec. Terbanggi Besar, Kab. Lampung Tengah - Lampung	x	x
	Sungai Budi	Tunas Baru Lampung-PKS 8		0,478069°	101,600256°	Desa Simpang Beringin, kec. Bandar seikijang kab. Pelalawan	x	x
	Sungai Rangit	Baboti		-2,631186°	111,256267°	Karta Mulia, Kec. Sukamara, Sukamara, Kalimantan Tengah	x	
	Surya Bratasena Plantation	SEI NILO		0,151056°	101,975056°	Ds.Palas, Kec.Pangkalan Kuras, Pelalawan, riau	x	x
	Surya Bratasena Plantation	Surya Bratasena		0,151056°	101,975056°	Ds.Palas, Kec.Pangkalan Kuras, Pelalawan, riau	x	x
	Surya Bumi	Golden Blossom Sumatra		-3,067688°	104,204637°	Desa Prambatan, Kecamatan Abab, Muara Enim, Sumatera Selatan	x	x
Surya Dumai	PT. Perdana Intisawit Perkasa 2		1,167330°	100,704780°	Desa Ulak Patian, Kec. Kepenuhan kab. Rokan hulu	x	x	



Indonesia	Surya Dumai	Tirta Madu		1,036278°	104,596081°	Pulau Bintang, Inhul, Riau	x	x
	Surya Dumai	Tirta Madu Sawit Jaya		4,114175°	117,040539°	Ds. Tambang, Kec Sebuku, Kab Nunukan, East Kalimantan	x	x
	Surya Raya Lestari, PT	Surya Raya Lestari		-1,693789°	119,361678°	Desa Kumasarim, kec. Sarudu, keb. Mamuju Utara, Sulawesi Barat	x	
	Surya Utama Agrolestari	Surya Utama Agrolestari		-1,805056°	103,430583°	Desa Tanjung Pauh Km.39 Kec. Mestong Kab. Muaro Jambi, Jambi	x	x
	Surya Utama Nabati	Surya Utama Nabati		-4,185706°	105,218113°	Jl Lintas Timur Km.142, Indraloka II, Kec.Way Kenanga, Kab Tulang Bawang Barat	x	x
	Suryaindah Nusantarapagi	Suryaindah Nusantarapagi		-2,255064°	111,976415°	Kec Arut Utara, Kab Kotawaringin Barat, Kalimantan Tengah		x
	Sutomo	Anaktuha Sawit Mandiri, PT.		-5,095458°	105,186819°	Dusun VII Bumi Arum, Bumi Ratu Nuban, Lampung Tengah	x	x
	Sutomo	Kalirejo Lestari, PT.		-5,228708°	104,948211°	Sendang KM. 1 , Desa Kalirejo, Lampung Tengah	x	x
	Sutomo	Menggala Sawitindo, PT.		-4,350847°	105,270936°	Kp. Linggai Unit 09, Menggala - Tulang Bawang, Lampung	x	x
	Sutomo	Sinar Jaya Inti Mulya		-5,066528°	105,301972°	Dusun VI RT.46 RW.13 Banjar Sari, , Metro Raya,, Lampung	x	x
	Sutopo	SUTOPO LESTARI JAYA		-2,795000°	104,736000°	Ds.Gasing, Kec.Talang Kelapa, Kab.Banyuasin, South Sumatera	x	
	Swakarsa Sawit Raya	Swakarsa Sawit Raya		-0,489110°	102,479086°	Jalan Lintas Timur, Desa Talang Jerinjing – Rengat Barat, Indragiri Hulu, Riau	x	x
	Swarna Nusa Sentosa, PT.	Swarna Nusa Sentosa		-2,482539°	106,076744°	Dusun Malik Baru, Desa Kemingking, Kecamatan Sungaiselan, Kabupaten Bangka Tengah	x	x
	SWASTISIDDHI AMAGRA	SWASTISIDDHI AMAGRA - BINABARU		0,208944°	101,276028°	Desa Binabaru Kec. Kampar Kiri Tengah Kab. Kampar - Riau	x	x
	SWASTISIDDHI AMAGRA	SWASTISIDDHI AMAGRA - LIBO JAYA		0,947361°	101,096778°	Riau	x	x
	TALANG JERINJING SAWIT	TALANG JERINJING SAWIT		-0,721417°	102,633806°	Desa Talang Jerinjing Kec. Rengat Barat Kab. Indragiri Hulu - Riau	x	x
	Tamaco Graha Krida	Ungkaya	x	-2,222783°	121,563617°	Ds.Ungkaya, Kec.Wita Ponda, Morowali, Central Sulawesi	x	x
	Tanjung Sawit Abadi	Tanjung Sawit Abadi, PT.		-1,911694°	111,599406°	Nanga Koring, East Bulik, Lamandau, Central Kalimantan	x	
	Tapian Nadenggan	Jak Luay		0,948410°	116,915000°	East Kalimantan	x	x
	Tasma Puja PT	BATANG CENAKU		-0,814670°	102,190030°	Kepayang Sari, Batang Cenaku, Indragiri Hulu, Riau, Indonesia	x	x
	Tasma Puja PT	Sei Kuamang		0,275917°	101,219639°	Sp.Niba Ds.Bina Baru, Kec.Kampar Kiri Tengah, Kampar, Riau	x	x
	Tayan Bukit Sawit	Tayan Bukit Sawit		0,543489°	110,423819°	Dusun Seberang, RT/RW: 001/001, Desa Tanjung Merpati, Kec. Kembayan, Kab. Sanggau, Kalimantan Barat	x	x
	TBL	Budi Nabati Perkasa		-1,692028°	102,160547°	dusun Sungai Gurun, Kecamatan Pelepat, Kabupaten Bungo, Jambi	x	
	TEBO INDAH	TEBO INDAH		-1,500694°	102,578667°	Jambi	x	x
	Teladan Prima	Cahaya Anugerah Plantation, PT.		-0,091583°	117,028639°	Desa Puan Cepak, Kec Muara Kaman, Kab Kutai Kartanegara, Propinsi Kaltim	x	x
	Teladan Prima	Multi Jayantara Abadi		-2,380249°	116,529703°	Desa Laburan dan Keladen, Kabupaten Paser, East Kalimantan	x	x
	Teladan Prima	Sawit Prima Nusantara		1,082430°	117,722415°	Kec.Kaubun,Kab. Kutai Timur, East Kalimantan	x	x
	Teladan Prima	Sima Agung Prima Sawit		0,825349°	118,753577°	Desa Sandaran, Sangkulirang, Kutai, East Kalimantan	x	x
	Teladan Prima	Tanjung Buyu Perkasa Plantations		1,514967°	118,266783°	Ds.Dumaring, Kec.Talisayan, Berau, East Kalimantan	x	x
	Teladan Prima	Telen		1,247783°	117,693483°	Ds.Pangadan, Kec.Karangan, Kutai Timur, East Kalimantan	x	x
Teladan Prima	Telen Prima Sawit		0,511350°	116,781106°	Ds.Benua Baru, Kec.Muara Bengkal, Kutai Timur, East Kalimantan	x	x	
Tenera Lestari	ENSEM LESTARI		2,456777°	98,065020°	Ds.Kuta Tinggi, Kec.Simpang Kanan, Kab.Aceh Singkil (Aceh)	x	x	
Tenera Lestari	Kuala Gunung		3,163358°	99,482347°	Desa Kuala Gunung RT.000 RW.000, Lima Puluh, Asahan, Sumatera Utara	x	x	
Tengganau Mandiri Lestari	Tengganau		1,122250°	101,256833°	Jl. Pungut Enam Desa Tengganau Kec. Pinggir Jl. PunDuri, Riau	x	x	



Indonesia	TH Plantation Bhd	TH Indo Plantations (POM Nyato)		0,131616°	103,154195°	Sp. kanan kateman, Km14.5 desa tanjung simpang, pelangiran, kab indragiri hilir, Riau	x	x
	TH Plantation Bhd	TH Indo Plantations (POM Pulaui)		0,219722°	103,165556°	Simpang Kanan Kateman, km14.5 Desa Tanjung Simpang, Pelangiran, Kab. Indragiri Hilir, Riau, 29255	x	x
	THS group	TUNAS HARAPAN SAWIT		3,367467°	99,017833°	Kel.Jati Utomo, Kec.Binjai Utara, Kota Binjai, North Sumatra	x	x
	Tianjin Julong Group	Graha Inti Jaya		-2,672533°	114,377633°	Ds.Manusup, Kec.Mantangai,Kapuas, Central Kalimantan		x
	TIMURJAYA INDOMAKMUR	KOROLA		-2,084444°	121,023056°	Indonesia	x	
	Tintin Boyok Sawit Makmur, PT.	PKS Makmur		-0,113500°	110,735429°	Tinting Boyok, Sekadau Hulu, Sekadau, Provinsi Kalimantan Bar.	x	
	Tirta Mas	Tidar Kerinci Agung		-1,520850°	101,553368°	Ds.Lubuk Besar, Kec.Asam Jujuhan, Dhamasraya, West Sumatra	x	x
	Topjaya	DAYA SEMESTA AGRO PERSADA		-2,963908°	104,917801°	Ds. Prajen, Kec Banyuasin I, Kab Bayuasin, South Sumatera	x	x
	Torganda	Pelayang		-1,439667°	101,751117°	Bathin II Pelayang, Kabupaten Bungo, Jambi 37255,	x	
	Torganda Group	Tebo Plasma Inti Lestari		1,445000°	102,537000°	Ds.Pelayang, Kec.Tebo Tengah, Tebo, Jambi	x	
	Torganda Group	Torganda (Rantau Kasai)		1,279791°	100,334152°	Ds.Aek Batu, Kec.Torgamba,Lab.Batu Selatan North Sumatra	x	x
	Torganda Group	Torganda (Sibisa Mangatur)		1,606083°	100,238278°	Ds.Aek Batu, Kec.Torgamba, Lab. Batu Selatan, North Sumatra	x	x
	Torganda, PT.	Tahuan Ganda		2,383611°	99,826388°	Kel. Aek Korsik Kec. Aek Kuo Kab. Labuhan Batu Utara, Sumut	x	
	Toscano Indah Pratama	Toscano Indah Pratama		-1,086785°	119,472903°	Indonesia	x	
	TPS AGRO	BUMIRAYA INVESTINDO		-3,965556°	116,098611°	Indonesia	x	
	Tradisi group	Bumi Sawit Sukses Pratama		-2,543894°	106,029317°	Desa Simpang Rimba, Kec. Simpang Rimba, Kab. Bangka Selatan, Bangka Belitung	x	x
	Tradisi group	Dimex Selaras (Tunas Sawa Erma)		-6,610282°	140,564830°	Dimex Selaras kampung Getenteri distrik Jair Kab. Boven Digoel Prov Papua S6	x	x
	Tradisi group	Mitra Indo Cemerlang (Tunas Sawa Erma)		-6,646000°	140,278000°	Mitra Indo Cemerlang kampung Getenteri distrik Jair Kab. Boven Digoel Prov, S Papua	x	x
	Tri Agro Palma Tamiang, PT	Tri Agro Palma Tamiang		4,186056°	98,042389°	Kejuruan Muda, Kabupaten Aceh Tamiang, Nanggroe Aceh Darussalam 24474	x	
	Tri Bahtera Srikandi	TRI BAHTERA SRIKANDI		0,466483°	99,370250°	Ds.Tandikek, Kec.Ranto Baek, Madina, North Sumatra	x	x
	Tri Bakti Sarimas	BUKIT PAYUNG		-0,730280°	101,641110°	Indonesia	x	x
	Tri Bakti Sarimas	Ibul		-0,860280°	101,750830°	Desa Koto Cengar, Kecamatan Kuantan Mudik, Kabupaten Kuantan Singingi, Riau	x	x
	Tri Bakti Sarimas	Tribakti Sarimas		-0,728217°	101,639867°	Ds.Lubuk Jambi, Kec.Kuantan Mudik, Kuantan Singingi, Riau	x	x
	Trimitra	PALM TRIMITRA INDOTAMA		3,541944°	98,794167°	Ds. Dagang Kelambir, Kec Tanjung Morawa, Kab Deli Serdang, North Sumatera	x	x
	Trinity Interlink	Merangkai Artha Nusantara		1,212517°	100,293450°	Dusun Karang Jadi, Ds.Bangun Jaya, Kec.Tambusai Utara, Rokan Hulu, Riau	x	x
	Trinity Interlink	Sinar Bengkulu Selatan, PT.		-4,378056°	102,839722°	Nanjungan, Pinoraya South Bengkulu Regency, Bengkulu	x	x
	TRINITY PALMAS PLANTATION	Trinity Palmas Plantation		-2,056511°	119,344865°	Dusun Padada, desa tabolanng, kec yopoyo, Mamuju Utara		x
	Triputra Agro Persada	BRAHMA BINABAKTI	x	-1,346700°	103,327983°	Ds.Bukit Baling, Kec.Sekernan, Muaro Jambi, Jambi	x	x
	Triputra Agro Persada	Buana Hijau Abadi		0,517950°	111,583783°	Dusun Setakem, Desa Kenuak, Kec. Ketungau Hilir - Kab Sintang, West Kalimantan	x	x
	Triputra Agro Persada	ETAM BERSAMA LESTARI		1,222667°	117,838267°	Ds.Rantau Bahan, Kec.Sangkulirang, Kutai Timur, East Kalimantan	x	x
Triputra Agro Persada	First Lamandau Timber International		-1,850170°	111,469390°	Ds.Tangga Batu, Kec.Belantikan Raya, Lamandau, Central Kalimantan	x	x	
Triputra Agro Persada	GAWI BAHANDEP SAWIT MEKAR	x	-2,951233°	112,347033°	Ds.Baung, Kec.Seruyan Hilir, Seruyan, Central Kalimantan	x	x	
Triputra Agro Persada	Hamparan Perkasa Mandiri		0,776849°	116,611434°	Desa Long Bentuq, Kecamatan Busang, Kutai Timur, Kalimantan Timur	x	x	



Indonesia	Triputra Agro Persada	Muaratoyu Subur Lestari		-1,351767°	116,382913°	Desa Tualan, Kec. Longkali, Kab. Paser, Kaltim.	x	x
	Triputra Agro Persada	YUDHA WAHANA ABADI		1,439417°	117,211343°	Desa merapun, kec kelay, kab berau, kaltim	x	x
	Triputra Agro Persada PT	Triputra Agro Persada PT		-1,346667°	103,325833°	Jl. Lintas Sumatera, Sekernan, Muaro Jambi, Jambi	x	
	Tritunggal Sentra Buana	Salo Bandang		-0,417583°	117,364500°	Ds.Saliki, Kec.Muara Badak, Kutai Kartanegara,East Kalimantan	x	x
	TSH Resources Berhad	ANDALAS AGRO INDUSTRI		-0,050617°	99,973500°	Air Rau, Ds.VI Koto Selatan, Kec.Kinali, Pasaman Barat, West Sumatra	x	x
	TSH Resources Berhad	SARANA PRIMA MULTI NIAGA	x	-1,990717°	112,923133°	Ds.Beringin Tunggal Jaya, Kec.Parenggean, Kotawaringin Timur, Central Kalimantan	x	x
	TSH Resources Berhad	Andalas Wahana Berjaya		-1,107390°	101,512630°	Kab.Dharmasraya, West Sumatra	x	x
	Tudung Agri	Sentosa Bumi Wijaya		1,044221°	109,579533°	Kec.Ledo, Kab.Bengkayang, Kalbar	x	x
	Tunas Baru Lampung	Mesuji		-4,017361°	105,273333°	Jl. Pagar Alam Desa Mukti Karya, Kec Panca Jaya, Kab. Mesuji, Kode pos: 34598	x	x
	Tunas Baru Lampung Tbk	Tunas Baru Lampung Tbk		-2,905922°	104,913874°	Indonesia	x	x
	TUNGGAL PERKASA PLANTATIONS TALANG BULANG	Talana Bulang		-3,360900°	103,883700°	Indonesia	x	x
	Ujong Neubok Dalam	UJONG NEUBOK DALAM		4,049609°	96,475757°	Desa Ujong Lamie, Darul Makmur, Nagan Raya, Aceh	x	x
	Umada group	UMADA		2,225417°	99,787567°	Ds.Pernantian, Kec.Merbau,Lab.Batu Utara, North Sumatra	x	x
	Unggul Widya Teknologi Lestari	Unggul Widya Teknologi Lestari		-1,541400°	119,401633°	Dusun Bulili, Ds.Motu, Kec.Baras, Mamuju Utara, West Sulawesi	x	x
	Unggul Widya Teknologi Lestari, PT.	Baras		-1,540389°	119,404111°	Motu, Baras, Mamuju Utara, Sulawesi Barat	x	x
	Uni Seraya	Kebun Pantai Raja		-0,057450°	101,241850°	Ds.Tg.Pauh, Kec.Sengigi Hilir,Kuantan Singingi, Riau	x	x
	Union Sampoerna Agro Triputra Persada	Graha Cakra Mulia		-2,134444°	111,182500°	Ds.Semantun, Kec.Permata Kecubung, Sukamara, Central Kalimantan	x	x
	Union Sampoerna Agro Triputra Persada	Harapan Hibrida Kalbar		-2,333300°	111,281083°	Ds.Sei Bila, Kec.Balai Riam, Sukamara, Central Kalimantan	x	x
	Union Sampoerna Agro Triputra Persada	SALONOK LADANG MAS		-2,754000°	112,437383°	Ds.Bangkal, Kec.Seruyan Hilir, Kab.Seruyan, Central Kalimantan	x	x
	United Plantation	LADA		-2,591409°	111,773936°	Kec. Pangkalan Lada, Kab. Kotawaringin barat, Kalimantan Tengah	x	x
	Varem Sawit Cemerlang	Varem Sawit Cemerlang		2,665007°	99,667418°	Kel.Aek Loba, Kec.Aek Kuasan, Kab.Asahan, Sumut	x	x
	Wai Musi	Wai Musi Agro Indah		-3,707615°	105,099132°	Pulau Geronggang, Kecamatan Pedamaran Timur, OKI, South Sumatra	x	x
	Wana Karya Mulya Kahuripan, PT.	Bunga Mayang		-4,471614°	104,255944°	Desa Bunga Mayang Kec Simpang Kab Ogan Komering Ulu, Propinsi Sumsel	x	x
	Wana Potensi Guna	WANAPOTENSI GUNA		-3,286552°	103,678931°	Ds.Nganti, Kec.Sanga Desa, Musi Banyuasin, South Sumatra	x	x
	Waru Kaltim Plantation	Waru Kaltim Plantation		-1,329667°	116,544033°	Desa Waru, Kec Waru, Kab Penajam Paser Utara, Kalimantan Timur	x	x
	Wasundari Indah	Pangkalan Baru Indah		0,423633°	101,589150°	Dsn IV Pmtg.Kayu Arang, Ds.Pgkl.Baru, Kec.Siak Hulu, Kampar, Riau	x	x
	Way Kanan Sawitindo Mas	Way Kanan Sawitindo Mas		-4,446722°	104,421735°	Tanjung Raja Sakti , Kec. Blambangan Umpu , Kab. Way Kanan, Lampung	x	x
	Wilmar International	Aek Batu		1,850583°	100,145700°	Dsn.Aek Batu, Ds.Asam Jawa, Kec.Torgamba,Lab.Batu Selatan, North Sumatra	x	x
	Wilmar International	AGRINDO INDAH PERSADA	x	2,778667°	99,393433°	Ds.Bandar Pasir Mandoge, Kec.B.Pasir Mandoge, Asahan North Sumatra	x	x
	Wilmar International	Agrindo Indah Persada 2		-1,963888°	102,301111°	Ds.Tambang Baru, Kec.Tabir, Merangin, Jambi	x	x
Wilmar International	Agrindo Indah Persada 3		-4,010267°	102,496717°	Ds.Tumbuhan, Kec.Lubuk Sandi, Bengkulu	x	x	
Wilmar International	Agro Palindo Sakti 2 (Sanggau)		0,303004°	110,195959°	Ds.Mandong/Sosok, Kec.Tayan Hulu, Sanggau, West Kalimantan	x	x	
Wilmar International	Agronusa Investama (Sambas)	x	1,352567°	109,504567°	Dusun Senabah, Ds.Semanga, Kec.Sejangkung, Sambas, West Kalimantan	x	x	



Indonesia	Wilmar International	Agronusa Investama 2 (Landak)		0,275303°	109,731414°	Ds.Sebatih, Kec.Sengah Temila, Landak, West Kalimantan	x	x
	Wilmar International	Agronusa Investama 2 (Pahoman)		1,661300°	109,430000°	Ds.Sebatih, Kec.Sengah Temila, Landak, West Kalimantan	x	
	Wilmar International	Amp Plantation	x	-0,154717°	100,029167°	Ds.Tapian Kandis, Kec.Palembayan, Agam, West Sumatra	x	x
	Wilmar International	Bumi Pratama Khatulistiwa	x	-0,022183°	109,424883°	Ds.Mega Timur, Kec.Sungai Ambawang, Kubu Raya, West Kalimantan	x	x
	Wilmar International	Bumi Sawit Kencana	x	-2,230183°	112,491250°	Ds.Sebab, Kec.Telawang,Kotawaringin Timur, Central Kalimantan	x	x
	Wilmar International	Daya Labuhan Indah		2,151167°	99,991167°	Ds.Kampung Pangkatan, Kec.Pangkatan,Lab.Batu, North Sumatra	x	x
	Wilmar International	DAYA LABUHAN INDAH 2	x	2,286111°	100,140833°	Sei Tampang Village, Sub District of Bilah Hilir, District of Labuhan Batu, Sumatera Utara Province, Indonesia	x	x
	Wilmar International	DHARMA WUNGU GUNA		1,765150°	100,490150°	Ds.Bagan Sinembah, Kec.Bagan Sinembah,Rokan Hilir, Riau	x	x
	Wilmar International	Erasakti Wiraforestama		-1,543250°	103,740500°	Ds.Sakean, Kec.Kumpeh Ulu,Muaro Jambi, Jambi	x	
	Wilmar International	GERSINDO MINANG PLANTATION	x	0,121017°	99,720883°	Ds.Tanjung Pangkal, Kec.Pasaman, Pasaman Barat, West Sumatra	x	x
	Wilmar International	Karunia Kencana Permaisejati	x	-2,239850°	112,630450°	Ds.Tangar, Kec.Mentaya Hulu,Kotawaringin Timur, Central Kalimantan	x	x
	Wilmar International	Kencana Sawit Indonesia	x	-1,467780°	101,514439°	Ds.Sungai Kunyit, Kec.Sangir Jujuan, Solok Selatan, West Sumatra	x	x
	Wilmar International	Kerry Sawit Indonesia 1	x	-2,784633°	112,509533°	Ds.Sebab/Tembiku, Kec.Danau Sembuluh, Seruyan, Central Kalimantan	x	x
	Wilmar International	Kerry Sawit Indonesia 2	x	-2,591000°	112,512000°	Ds.Sebab/Tembiku, Kec.Danau Sembuluh, Seruyan, Central Kalimantan	x	x
	Wilmar International	Mentaya Sawit Mas	x	-2,164690°	112,569420°	Ds,Tangar, Kec,Mentaya Hulu, Kotawaringin Timur, Central Kalimantan	x	x
	Wilmar International	Murini Sam-Sam		1,056883°	101,240150°	Ds.Sam-Sam, Kec.Kandis, Siak, Riau	x	x
	Wilmar International	Murini Sam-Sam (Kandis)	x	1,060430°	101,240470°	Ds,Sam-Sam, Kec,Kandis, Siak, Riau	x	x
	Wilmar International	Murini Sam-Sam 2 (Pelintung)	x	1,649130°	101,643520°	Ds. Pelintung, Kec.Medang Kampai, Kota Dumai, Riau	x	x
	Wilmar International	Mustika Sembuluh 2	x	-2,457100°	112,499730°		x	x
	Wilmar International	PERKEBUNAN MILANO (PINANG AWAN)	x	1,842778°	100,203056°	Ds,Tanah Putih, Kec,Telawang,Kotawaringin Timur, Central Kalimantan		
	Wilmar International	Rimba Harapan Sakti	x	-2,835778°	112,571780°	Dsn,Aek Batu, Ds,Asam Jawa, Kec,Torgamba,Lab,Batu Selatan, North Sumatra	x	x
	Wilmar International	Sarana Titian Permata		-2,894444°	112,543611°	Ds.Pematang Limau, Kec.Seruyan Hilir, Kab.Seruyan, Central Kalimantan	x	x
	Wilmar International	Siak Prima Sakti		0,651217°	101,754050°	Ds.Pangkalan Pisang, Kec.Koto Gasib, Siak, Riau	x	x
	Wilmar International	SINAR PERDANA CARAKA		1,693517°	100,557533°	Ds.Balai Jaya, Kec.Bagan Sinembah,Rokan Hilir, Riau	x	x
	Wilmar International	Sinarsiak Dianpermai	x	0,449367°	101,621217°	Ds.Sikijang, Kec.Pangkalan Kerinci, Pelalawan, Riau	x	x
	Wilmar International	Mustika Sembuluh 1	x	-2,590500°	112,511283°	Ds.Pondok Damar, Kec.Mentaya Hilir Utara,Kotawaringin Timur, Central Kalimantan	x	x
	Wilmar International	Buluh Cawang Plantation	x	-3,948633°	104,957367°	Ds.Dabuk Rejo, Kec.Lempuing, OKI, South Sumatra	x	x
	Wilmar International	Musi Banyuasin Indah		-2,627033°	103,818533°	Ds.Tanah Abang, Kec.Batang HariLeko, Musi Banyuasin, South Sumatra	x	x
	Wilmar International	Tania Selatan	x	-3,627000°	104,869467°	Ds.Burnai Timur, Kec.Lempuing, OKI, South Sumatra	x	x
	Windu Nabatindo Abadi	Selucing		-2,097790°	113,040387°	Desa Tumbang Koling, Kec. Cempaga Hulu, Kab. Kotawaringin Timur, Kalimantan Tengah	x	x
	WIRA KARYA PRAMITA	WIRA KARYA PRAMITA		0,543083°	101,253167°	Indonesia	x	x
	Yaputra Alfa Palmindo	Yaputra Alfa Palmindo		3,721050°	98,198962°	Jalan Lintas Batang Serangan - Tangkahan, Dusun Kampung Tengeh, Desa Kuala Musam, Kec. Batang Serangan, Kab. Langkat, Sumatera Utara	x	x
ZTE	Sinar Citra Cemerlang		-2,134089°	112,907007°	Kotawaringin Timur, Central Kalimantan	x	x	



Invoiry Coast	SOGB	SOGB Oil Mill		4,688740°	-7,090860°	Grand Béréby (80 Kms from San Pedro) - Ivory Coast	x	x
	Ace Oil Mill Sdn Bhd	Ace Oil Mill Sdn Bhd		2,911917°	102,779806°	Lot 277, Mukim Keratong, Rompin, Pahang	x	x
	Achi Jaya Plantations Sdn Bhd	Johor Labis		2,251472°	103,051306°	Lot 677, Mukim Chaah, 85400 Segamat, Johor	x	x
	Alambumi Palm Oil Mill Sdn Bhd	ALAMBUMI PALM OIL MILL SDN BHD		3,585436°	113,670645°	Lot 79, Sawai Land District, KM 112, Jalan Miri-Bintulu, Miri, Sarawak	x	x
	Anson Oil Industries Sdn Bhd	Anson Palm Oil Mill Sdn Bhd		3,955560°	101,199000°	Ladang Yew Lee, PN 115254, Lot 7328, Mukim Changkat Jong, Hilir Perak, Perak	x	x
	Arah Kawasan Sdn Bhd	ARAH KAWASAN SDN BHD		5,278791°	100,686093°	Lot 713, Mukim Sungai Batu, Daerah Bandar Baharu, 09810, Kedah	x	x
	Assar Refinery Services Sdn Bhd	Assar Refinery Services Sdn Bhd		1,625852°	110,452457°	Lot 957, Jalan Bako, MTLD Senari Port Area, Kuching, Sarawak	x	x
	AUMKAR PLANTATION SDN BHD	AUMKAR POM		4,263306°	117,887472°	No 10 Km Apas Road, Tawau, 91000 Sabah Malaysia	x	x
	AUSTRAL EDIBLE OIL SDN BHD	AUSTRAL EDIBLE OIL SDN BHD		3,192457°	113,090482°	Malaysia	x	x
	Awan Timur Management Sdn Bhd	KKS Tunjuk Laut		1,973119°	103,979355°	K.B NO.523, 81909 Kota Tinggi, Johor	x	x
	Awan Timur Palm Oil Mill Resources (Perak) Sdn Bhd	Awan Timur KKS		4,531477°	100,730584°	Batu 26, Jalan Taiping - Beruas, Sungai Tinggi	x	x
	Ban Dung Palm Oil Industries Sdn Bhd	Ban Dung Palm Oil Mill Sdn Bhd		2,045553°	102,879797°	Batu 1, Jln Gambir, Kangkar Senangar 83500 Parit Sulong Batu Pahat, Johor	x	x
	BANTING PALM OIL MILL SDN BHD	BANTING		2,721359°	101,491296°	BANTING PALM OIL MILL SDN.BHD., LOT NO. 1209,1221,1222, MUKIM BATU, TANJUNG SEPAT, 42800, KUALA LANGAT, SELANGOR	x	x
	BBC Palm Oil Mill Sdn Bhd	BBC Palm Oil Mill		3,063214°	113,068154°	Lot 6, Block 44, Kemena Land District, 97000 Bintulu, Sarawak	x	x
	Bell Group	Bell KSL Kilang Sawit Linggi		2,468325°	101,993762°	Lot 2680 & 2681, Ladang Sua Manggis, Linggi, 71550 Port Dickson, Negeri Sembilan	x	x
	Bell Group	Bell Palm Industries Sdn Bhd		1,916778°	102,891750°	Lot, 4909,4911,4960 Parit Ju, Mukim 4, Simpang Kiri, 83000 Batu Pahat, Johor	x	x
	Bell Group	Kilang Sawit United Bell Sdn Bhd		1,565451°	103,467984°	Batu 7 1/2, Jalan Sawah, P. O. Box No. 102, Pekan Nenas, Pontian, Johor	x	x
	Bell Group	Syarikat Perusahaan Kelapa Sawit		2,165280°	103,059440°	Batu 9 ½ Jln Labis 83700 Yong Peng	x	x
	Bell Group	United Bell		1,513895°	103,525347°	K.B. 103 81500 Pekan Nenas, Johor	x	x
	BELL GROUP OF COMPANIES SDN BHD	BATU PAHAT		2,055728°	102,978176°	Malaysia	x	
	BELL GROUP SDN BHD	Victory Eng Hoe		1,791003°	103,362557°	Lot 914, Mukim Rengam, Batu 41, Jalan Johor Bahru/Air Itam Simpang Renggam, 86200 Keluang, Johor	x	x
	BELL PALM	BELL PALM		3,568611°	102,307778°	Lot 4910-4911, Parit Ju, Mukim 4, Simpang Kiri, 83000 Batu Pahat, Johor	x	x
	Bell Prisawit	Bell Sri Linggi Sdn Bhd		2,377635°	101,985317°	Lot 2680 & 2681, Ladang Sua Manggis, Mukim Linggi, 71150 Port Dickson, Negeri Sembilan	x	x
	BENTA WAWASAN SDN BHD	SERAYA POM		4,411680°	117,492700°	Malaysia	x	x
	Berjaya City	Berjaya City		3,416667°	101,466667°	Malaysia	x	x
	BLD PLANTATION	SAWAI PALM OIL MILL		3,576300°	113,838600°	Malaysia	x	x
	Borneo Agro-Resources Sdn Bhd	BORNEO AGRO-RESOURCES SDN BHD		3,276304°	113,426606°	Lot 29, Block 10, Lavang Land District 96007, Bintulu, Sarawak	x	x
	Borneo Samudera Sdn Bhd	BORNEO SAMUDERA SDN BHD (LANGKON MILL)		6,571735°	116,708337°	Kota Marudu, Bahagian Kudat, Sabah	x	x
	Borneo Samudera Sdn Bhd	BORNEO SAMUDERA SDN BHD (LUMADAN MILL)		5,256014°	115,656269°	BSSB Km.29.5, Beaufort-Sipitang Highway, Sabah	x	x
	Borneo Samudera Sdn Bhd	BORNEO SAMUDERA SDN BHD (SEPAGAYA MILL)		5,634349°	118,125504°	Jalan Sukau, Kinabatangan, Sandakan, Sabah	x	x
	Borneo Samudera Sdn Bhd	Serudung Mill		4,357490°	117,356980°	Jalan Kuhara, Batu 2 1/2, Kalabakan	x	

Malaysia



Malaysia	Boustead Estate Agency Sdn Bhd	BOUSTEAD GRADIENT SDN BHD (NAK MILL)	x	5,900126°	117,854233°	Batu 19 Off Jln Batu 3, Jln Labuk, 90009 Sandakan, Sabah	x	x
	Boustead Estate Agency Sdn Bhd	BOUSTEAD PELITA TINJAR SDN BHD		3,726871°	114,280914°	Lot 12, Tinjar Land District, Miri, Sarawak	x	x
	Boustead Estate Agency Sdn Bhd	BOUSTEAD RIMBA NILAI SDN BHD (RIMBA NILAI MILL)	x	6,257292°	117,313204°	Ladang Sungai Sungai 1, Mukim Sugut, Daerah Sandakan, Sabah	x	x
	Boustead Estate Agency Sdn Bhd	Kilang Kelapa Sawit Telok Sengat		1,566934°	104,044935°	P. O. Box No .513, 81909 Kota Tinggi, Johor	x	x
	Boustead Estate Agency Sdn Bhd	Segamaha Mill		5,210414°	117,809660°	Lot No. CL 115343336, Lahad Datu, Sabah	x	x
	Boustead Estate Agency Sdn Bhd	Sungai Jernih	x	3,336740°	103,100110°	KKS Sg.Jernih, KM 71, Lebuhraya Kuantan / Segamat Mukim Bebar Pekan, Pahang	x	x
	Boustead Estate Agency Sdn Bhd	TRP (TRONG OIL MILL)	x	4,673956°	100,706955°	Lot No. 568, Mukim Trong Km. 24, Truang-Bruas, Larut Matang & Selama, Perak	x	x
	Boustead Holdings Berhad	Pelita Kanowit Oil Mill		2,163581°	112,099521°	11 1/2 KM, Jalan Nibong Tada-Sibu, Sibu, Sarawak	x	x
	Boustead Plantation Berhad	Segaria	x	4,481630°	118,398170°	Km.12 Off Tawau-Semporna Highway, Semporna, Sabah	x	x
	BOUSTEAD PLANTATIONS BERHAD	LEPAN KABU PALM OIL MILL - BOUSTEAD		5,485790°	102,218720°	KILANG KELAPA SAWIT LEPAN KABU, LOT 298, MUKIM KUALA PAHI 18000,KUALA KRAI,KELANTAN	x	x
	Cam Resources Berhad	CENTRAL PALM OIL MILL SDN BHD		4,891535°	100,668979°	Lot 1129,1125 & 1108, Mukim Jebong,KM 78, Jalan Ipoh - Butterwort, Larut Matang, Perak	x	x
	Carey Island Kernel Crushing Plant	Carey Island Kernel Crushing Plant		2,887488°	101,444543°	Malaysia	x	
	CARGILL PALM PRODUCTS SDN BHD	Kilang Sawit Bukit Kapah		5,109417°	102,897000°	Jalan Kilang Bukit Kepah,21700 Kuala Berang, Terengganu	x	x
	Cepat Wawasan Group Berhad	PROLIFIC YIELD SDN BHD		5,717481°	117,827607°	Km.63, Jln. Sandakan-Lahad Datu, Sg. Segaliud, Sandakan, Sabah	x	x
	Chin Teck Plantations Bhd	Chin Teck (Keratong)		3,294146°	102,821558°	H.S. (D) Lot PP 353, Mukim Keratong, Rompin, Pahang	x	x
	Chin Teck Plantations Bhd	K.S.S. Ladang Gua Musang		4,836500°	102,004417°	GUA MUSANG ESTATE PALM OIL MILL, 18300 GUA MUSANG.	x	x
	Classic Palm Oil Mill Sdn Bhd	Classic Palm Oil Mill Sdn Bhd		2,600889°	102,624639°	PT 567, Mukim Gemas, 73400 Tampin, Negeri Sembilan,LOT 514 & 515 ,KAMPONG TIMUR	x	x
	Dara Lam Soon Sdn Bhd	Dara Lam Soon Sdn Bhd	x	3,156064°	103,163416°	Karung Berkunci No. 4, 26700 Muadzam Shah, Pahang	x	x
	DD Palm Oil Mill Sdn Bhd	DD Palm Oil Mill Sdn Bhd		3,142917°	113,310333°	Lot 90, 91, 136, 133, 126, 33, Block 9, Selezu Land District, Sebauh, 97100 Bintulu, Sarawak	x	x
	Desa Kim Loong Palm Oil Sdn Bhd	Desa Kim Loong		5,129927°	116,265564°	Batu 3, Jalan Karamatai, Km 34, Jalan Nabawan, Sook, Keningau, Sabah	x	x
	Dupont & Leosk Enterprises Sdn Bhd	Gedok Mas		2,579120°	102,420896°	Lot 2878, Mukim Gemenceh, Tampin, Negeri Sembilan	x	x
	Dupont & Leosk Enterprises Sdn Bhd	Milik Mestika Sdn Bhd		2,410222°	102,667556°	Lot 6068, 6070, 7188, 7189, 7190, 7191, 7192, 7193, Mukim tangkak, Daerah Ledang, Tangkak, Johor	x	x
	Elegant Palms Sdn Bhd	Elegant Palms Sdn Bhd		5,365475°	100,552391°	Malaysia	x	x
	ENDAU PALM OIL MILL	KEMAYAN		3,465728°	102,588492°	KEMAYAN PALM OIL MILL, LOT 15, MUKIM BERA, BERA,PAHANG	x	x
	ENDAU PALM OIL MILL	Wins Enterprise		2,798137°	103,485837°	Jalan Wawasan Bandar Baru Rompin, 26800 Kuala Rompin, Pahang	x	x
	Eng Thye Plantations Bhd	Ladang Gula		4,954957°	100,468919°	Lot 1079, Mukim Kuala Kurau, Krian, 34350 Kuala Kurau, Perak	x	x
EPA Management Sdn Bhd	Kilang Kelapa Sawit Sedenak	x	2,898611°	101,354400°	KB 721, 80990 Johor Bahru, Johor.	x	x	
EPA Management Sdn Bhd	KKS Palong COCOA		2,706400°	102,785012°	Lot PTD 1354,Mukim Buloh Kasap,85007 Segamat, Johor	x	x	
EPA Management Sdn Bhd	Tereh	x	2,217520°	103,351390°	K.B. 538 86009 Kluang, Johor, Malaysia	x	x	
EPA Management Sdn Bhd	EPA Management Sdn Bhd (Sindora)	x	1,985370°	103,462310°	Lot 4435, Ladang Sinora Utara, Mukim Renggam, KM 23, Jalan Kluang/Bandar Tenggara, 86009, Kluang, 86000 Kluang, Johor, Malaysia	x	x	
Espek Sdn Bhd / RISDA	Durian Mas		4,594720°	103,200830°	PT 000101,KAW PERINDUSTRIAL AL MUKTAFIBILLAH SHAH,23400 DUNGUN	x	x	



Malaysia	Espek Sdn Bhd / RISDA	Espek Sdn Bhd (Ulu Keratong)		2,737472°	102,910556°	Lebuhraya Segamat-Kuantan, Johor, Kampung Bangas, 85007 Segamat District, Johor, Malaysia	x	x
	Espek Sdn Bhd / RISDA	Sungai Ambat	x	2,194746°	103,877980°	KM. 32, Jalan Mersing. Kota Tinggi, 86810 Mersing, Johor	x	x
	ESTET PEKEBUN KECIL SDN BHD (ESPEK SDN BHD)	KS RISDA U. KERATONG		3,619770°	103,160620°	Malaysia	x	x
	Felcra Berhad	FELCRA BERHAD (BIDOR)		3,999611°	101,167028°	LOT 7733, 7734 & 7752, BATU 12 JALAN BIDOR, 36008 TELUK INTAN, PERAK	x	x
	Felcra Berhad	Felcra Berhad (Bukit Kepong)		2,390676°	102,881994°	Mukim Bukit Kepong, Muar, Johor /Peti Surat No 12, 85300 Labis, Johor	x	x
	Felcra Berhad	Felcra Berhad (Changkat Jong)		3,898990°	101,138130°	Teluk Intan, Perak Darul Ridzuan, Malaysia	x	x
	Felcra Berhad	Felcra Berhad (Changkat Sulaiman)		3,932950°	101,259292°	Sungkai, Perak Darul Ridzuan, Malaysia	x	x
	Felcra Berhad	Felcra Berhad (Jalan Karchu)		4,196000°	101,276278°	Bidor, Perak Darul Ridzuan, Malaysia	x	x
	Felcra Berhad	Felcra Berhad (Maran)		3,570918°	102,685688°	Simpang Jengja, Peti Surat 69, 26500 Maran, Pahang	x	x
	Felcra Berhad	Felcra Berhad (Nasaruddin)		4,323522°	100,938307°	Mukim Bota, KM 37, JALAN TRONOH, 32600 BOTA, PERAK TENGAH, PERAK	x	x
	Felcra Berhad	Felcra Berhad (Redang Punggur)		4,069361°	101,133861°	Langkap, Perak Darul Ridzuan, Malaysia	x	x
	Felcra Berhad	Felcra Berhad (Ringkup IV)		3,989858°	100,721783°	Bagan Datuk, Perak Darul Ridzuan, Malaysia	x	x
	Felcra Berhad	FELCRA BERHAD (SEBERANG PERAK)		4,142275°	100,838873°	Mukim Pasir Salak, Perak Tengah, Perak	x	x
	Felcra Berhad	Felcra Berhad (Seri Gala)		3,778056°	101,425556°	Slim River, Perak Darul Ridzuan, Malaysia	x	x
	Felcra Berhad	FELCRA Berhad (Sungai Manila)		3,800350°	101,101440°	Hutan Melintang, Perak Darul Ridzuan, Malaysia	x	x
	Felcra Berhad	Felcra Berhad (Tanjung Selat)		3,743060°	101,103590°	Slim River, Perak Darul Ridzuan, Malaysia	x	x
	Felcra Berhad	Felcra Venture Sri Aman Sdn Bhd		1,192789°	111,400495°	Lot 1, Blok 2, Klauh Land District, Sungai Dor, 95000 Sri Aman, Sarawak	x	x
	Felcra Berhad	Felcra Berhad (Sg Melikai)	x	2,388670°	103,801810°	KM 9, Jln Mersing-Nitar, Peti surat 24, 86800 Mersing, Johor	x	x
	Felcra Berhad	Felcra Berhad (Jaya Putra)		3,982938°	102,222483°	Kilang Sawit Jaya Putra, Peti Surat 17, 27030, Damak, Pahang, 27030 Jerantut, Pahang, Maleisië	x	x
	Felcra Processing	FELCRA PROCESSING		4,102494°	101,320648°	FELCRA PROCESSING & ENGINEERING S/B., LOT 7733,7734 & 7752, BATU 12, JALAN HILIR PERAK,PERAK	x	x
	Felcra Samarahan Jaya Sdn Bhd	Samarahan		1,390556°	110,455461°	Ladang Felcra, Block 111, Peringkat 1, Samarahan, Sarawak	x	x
	Felda Bulkera	FELDA BULKERS		2,999852°	101,392830°	INSTOLASI FELDA PELABUHAN KLANG, JALAN BEREMBANG, PELABUHAN KLANG, KELANG,SELANGOR	x	
	Felda Global Ventures Bhd	Adela		1,552768°	104,187300°	Adela Palm Oil Mill, P.O. Box 73, 81930, Bandar Penawar, Kota Tinggi, Johor, Malaysia	x	x
	Felda Global Ventures Bhd	Air Tawar		1,666879°	104,026900°	Kilang Sawit Air Tawar, 81900 Kota Tinggi, Johor	x	x
	Felda Global Ventures Bhd	BAIDURI AYU		5,081152°	118,939752°	Kilang Sawit Felda Baiduri Ayu, Peti Surat 29, Pos Cenderawasih, 91150 Lahad Datu, Sabah	x	x
	Felda Global Ventures Bhd	Belitong		1,937607°	103,498600°	Km 28 Jalan Kluang/ Kota Tinggi, 86007 Kluang, Johor	x	x
	Felda Global Ventures Bhd	BESOUT		3,880647°	101,276581°	Lot 7408, Mukim Sungkai, Batang Padang, Perak	x	x
	Felda Global Ventures Bhd	Bukit Besar		1,772191°	103,702200°	W/P Bukit Besar, 81450 Kulai, Johor	x	x
	Felda Global Ventures Bhd	BUKIT KEPAYANG POM	x	3,346311°	102,647378°	KILANG SAWIT BUKIT KEPAYANG, PEJABAT POS TRIANG, 28300 TRIANG, PAHANG DARUL MAKMUR	x	
	Felda Global Ventures Bhd	Bukit Mendi POM		3,196743°	102,301075°	Felda Bukit Mendi, Triang, Pahang, Peninsular Malaysia	x	x
Felda Global Ventures Bhd	BUKIT SAGU POM		3,967222°	103,148056°	KILANG SAWIT BUKIT SAGU, PETI SURAT 69, 25700 KUANTAN, PAHANG DARUL MAKMUR	x	x	
Felda Global Ventures Bhd	CHINI 2 POM		3,395490°	102,968110°	KILANG SAWIT CHINI 2, D/A BANDAR CHINI 1, 26600 PEKAN, PAHANG DARUL MAKMUR	x		



Malaysia	Felda Global Ventures Bhd	CHINI 3 POM		3,366486°	102,931272°	KILANG SAWIT CHINI 3, JALAN BANDAR CHINI, FELDA CHINI, 26690 CHINI, PAHANG DARUL MAKMUR	x	
	Felda Global Ventures Bhd	Embara Budi Palm Oil Mill		5,132778°	119,093056°	PO. Box no. 28 POS Cenderawasih, 91150, Lahad Datu, Sabah	x	x
	Felda Global Ventures Bhd	Ever-Yield Sdn Bhd		5,645967°	117,328000°	Batu 77, Jalan Labuk , Daerah Labuk/Sugut, Sabah	x	x
	Felda Global Ventures Bhd	Fajar Harapan		5,194956°	119,187378°	Kilang Sawit Felda Fajar Harapan, Peti Surat 27, Pos Cenderawasih, 91150 Lahad Datu, Sabah, Malaysia	x	x
	Felda Global Ventures Bhd	HAMPARAN BADA1		5,336233°	119,204668°	Felda Palm Industries Sdn Bhd Kilang Sawit Hamparan Bada1 Peti Surat No. 25, 91150 Cenderawasih, Lahad Datu, Sabah, Malaysia	x	x
	Felda Global Ventures Bhd	Jengka 21	x	3,725000°	102,482222°	KILANG SAWIT JENGKA 21, PETI SURAT 70, 26400 BANDAR JENGKA,PAHANG DARUL MAKMUR	x	x
	Felda Global Ventures Bhd	Jengka 3 POM		3,693333°	102,593611°	KILANG SAWIT JENGKA 3, W/P KUALA SENTOL, 26400 BANDAR PUSAT JENGKA, PAHANG DARUL MAKMUR	x	x
	Felda Global Ventures Bhd	JENGKA 8		3,824443°	102,508351°	PEJ. FELDA JENGKA 8, 26400, BANDAR JENGKA, PAHANG	x	x
	Felda Global Ventures Bhd	JERAGAN BISTARI		5,351045°	119,143998°	Kilang Sawit Jeragan Bistari, Peti Surat No. 21, 91150 Lahad Datu, Sabah	x	x
	Felda Global Ventures Bhd	KAHANG		2,075104°	103,494118°	FELDA, Kahang Palm Oil Mill Complex Certification Unit Kilang Sawit Kahang 86000 Kluang, Johor Darul Takzim, Malaysia	x	x
	Felda Global Ventures Bhd	KALABAKAN		4,370035°	117,512487°	Kilang Sawit Kalabakan, Peti Surat No. 62007, 91030 Tawau, Sabah, Malaysia	x	x
	Felda Global Ventures Bhd	KECHAU A		4,292928°	102,076614°	KILANG SAWIT KECHAU A, PETI SURAT 16, 27207 KUALA LIPIS, PAHANG DARUL MAKMUR	x	x
	Felda Global Ventures Bhd	Kechau B		4,240086°	102,105034°	Peti Surat 57, 27207 Kuala Lipis, Pahang, Malaysia	x	x
	Felda Global Ventures Bhd	KEMASUL		3,273383°	102,232988°	Felda Kemasul, 28380 Kemayan, Pahang, Malaysia	x	x
	Felda Global Ventures Bhd	Kembara Sakti Palm Oil Mill		5,361111°	119,093056°	Kilang Sawit Kembara Sakti, Peti Surat 24, 91150 Cenderawasih, Lahad Datu, Sabah, Malaysia	x	x
	Felda Global Ventures Bhd	KERATONG 2 POM		2,919339°	102,873272°	KILANG SAWIT KERATONG 2, PETI SURAT 28, 26900 BANDAR TUN RAZAK, PAHANG DARUL MAKMUR	x	
	Felda Global Ventures Bhd	KERATONG 3 POM		2,920775°	102,913967°	KILANG SAWIT KERATONG 3, PETI SURAT 21, 26900 BANDAR TUN RAZAK, PAHANG DARUL MAKMUR	x	
	Felda Global Ventures Bhd	KERATONG 9 POM		2,962611°	102,976258°	Lebuhraya Segamat-Kuantan, 26900 Bandar Tun Abdul Razak, Pahang	x	
	Felda Global Ventures Bhd	KOTA GELANGGI POM		3,921733°	102,489533°	Malaysia	x	x
	Felda Global Ventures Bhd	KRAU		3,645739°	101,976944°	KS KRAU, PETI SURAT 17, 28700 BENTONG, PAHANG	x	x
	Felda Global Ventures Bhd	Kulai		1,739556°	103,647292°	Kilang Sawit Kulai, Felda Taib Andak, 81000, Kulai, Johor.	x	x
	Felda Global Ventures Bhd	LANCANG KEMUDI		5,232319°	119,057997°	Felda Palm Industries Sdn Bhd, Kilang Sawit Lancang Kemudi, Ladang Sahabat 45, Peti Surat No. 45, 91150 Lahad Datu, Sabah, Malaysia	x	x
	Felda Global Ventures Bhd	LEPAR HILIR POM		3,643000°	103,011000°	KILANG SAWIT LEPAR HILIR, KARUNG KUNCI NO.3, PEJABAT POS GAMBANG, 26300 KUANTAN, PAHANG DARUL MAKMUR	x	
	Felda Global Ventures Bhd	Lepar Utara 4	x	3,873063°	102,816263°	Jengka, Pahang (Peninsular Malaysia)	x	x
	Felda Global Ventures Bhd	Lok Heng		1,720542°	104,119997°	KILANG SAWIT LOK HENG, 81930 KOTA TINGGI, JOHOR DARUL TAKZIM	x	x
	Felda Global Ventures Bhd	MAOKIL POM	x	2,290000°	102,993611°	Jalan Kilang Kelapa Sawit Maokil, Felda Maokil, Johor, Malaysia	x	x
	Felda Global Ventures Bhd	MEMPAGA		3,526950°	101,980317°	KS MEMPAGA, 28600 KARAK, PAHANG DARUL MAKMUR	x	x
	Felda Global Ventures Bhd	MERCU PUSPITA		5,205806°	119,013742°	Kilang Sawit Mercu Puspita, Peti Surat 29, 91150 Cenderawasih, Lahad Datu, Sabah, Malaysia	x	x
	Felda Global Ventures Bhd	MEROTAI OIL MILL		5,205806°	119,013742°	Lot 67,34, & 263, Merotai Estate, Tawau, Sabah	x	x
	Felda Global Ventures Bhd	NERAM POM		4,006942°	103,288522°	KILANG SAWIT NERAM, PEJ POS MINI FELDA NERAM 1, 24000 CUKAI, TERENGGANU	x	



Malaysia	Felda Global Ventures Bhd	Nilam Permata Palm Oil Mill		5,290833°	119,009444°	Kilang Sawit Nilam Permata, Peti Surat 23, 91150,Cenderawasih, Sabah, Malaysia	x	x
	Felda Global Ventures Bhd	Nitar		2,406759°	103,657348°	FELDA, Nitar Palm Oil Mill Complex Certification Unit Kilang Sawit Nitar,FELDA Nitar 2, 86700 Mersing, Johor Darul Takzim, Malaysia	x	x
	Felda Global Ventures Bhd	Padang Piol POM		4,022803°	102,387294°	Felda Padang Piol, 27040 Jerantut, Pahang, Malaysia	x	x
	Felda Global Ventures Bhd	PALONG TIMUR	x	2,738790°	102,705000°	Felda Palong Timur, 85100, Segamat, Johor, 85100	x	x
	Felda Global Ventures Bhd	PANCHING POM		3,824097°	103,166347°	KILANG SAWIT PANCHING, PETI SURAT 257, 25730 KUANTAN, PAHANG DARUL MAKMUR	x	
	Felda Global Ventures Bhd	PASOH POM		3,014078°	102,286233°	KILANG SAWIT PASOH, PEJABAT FELDA PASOH SATU, 72300 SIMPANG PERTANG.	x	x
	Felda Global Ventures Bhd	Penggelii		1,827009°	103,639143°	Felda Penggelii Palm Oil Mill, Peti Surat 28, 81440 Bandar Tenggara, Johor.	x	x
	Felda Global Ventures Bhd	PONTIAN FICO PLANTATION SDN BHD		5,423837°	118,145415°	Kilang Sawit Pontian Plantation, KM52 off Jalan Sandakan-Lahad Datu, PO Box 60525, 91114 Lahad Datu, Sabah	x	x
	Felda Global Ventures Bhd	SAMPADI		1,619547°	109,948545°	Kilang Sawit Sampadi, Peri Surat 18, 94507 Lundu, Sarawak	x	x
	Felda Global Ventures Bhd	SELANCAR 2A		2,652200°	103,019000°	Kilang Sawit Selancar 2A, Peti Surat 98, 85007 Segamat, Johor	x	x
	Felda Global Ventures Bhd	SELANCAR 2B		2,638790°	103,000000°	Kilang Sawit Selancar 2B, Peti Surat 98, 85007 Segamat, Johor Darul Takzim, Malaysia	x	x
	Felda Global Ventures Bhd	SELENDANG		2,703328°	103,440119°	KILANG SAWIT SELENDANG, PEJABAT POS KUALA ROMPIN, 26800 KUALA ROMPIN, PAHANG DARUL MAKMUR	x	x
	Felda Global Ventures Bhd	Semencu	x	1,578283°	104,104929°	Semenchu, Pejabat FELDA Semenchu, 81900 Kota Tinggi, Johor, Malaysia	x	x
	Felda Global Ventures Bhd	Seroja POM		3,589750°	102,559089°	Felda Seroja Jengka 18, 26400 Bandar Jengka, Pahang, Malaysia	x	x
	Felda Global Ventures Bhd	SERTING HILIR		2,993321°	102,479926°	KILANG SAWIT SERTING HILIR, PETI SURAT NO. 3, 72120 BANDAR SERI JEMPOL, NEGERI SEMBILAN	x	x
	Felda Global Ventures Bhd	SERTING POM		2,900353°	102,445975°	KILANG SAWIT SERTING, 72120 BANDAR SERI JEMPOL, NEGERI SEMBILAN	x	x
	Felda Global Ventures Bhd	SUNGAI TENGI		3,585636°	101,415681°	FELDA SUNGAI TENGI, SUNGAI TENGI, SABAK BERNAM, SELANGOR.	x	x
	Felda Global Ventures Bhd	TEMENTI POM	x	3,263100°	102,596811°	Malaysia	x	
	Felda Global Ventures Bhd	Tenggaroh 4		2,054010°	103,933000°	Kilang Sawit Tenggaroh, Peti Surat 67, 81907 Kota Tinggi, Johor Darul Takzim.	x	
	Felda Global Ventures Bhd	Tenggaroh Timur		2,082064°	104,007220°	Kilang Sawit Tenggaroh Timur, Karung Kunci no. 524, 81907 Kota Tinggi, Johor Darul Takzim	x	
	Felda Global Ventures Bhd	TERSANG	x	4,106683°	101,800919°	KILANG SAWIT TERSANG, 27600 RAUB, PAHANG.	x	x
	Felda Global Ventures Bhd	TRIANG		3,269458°	102,578977°	KS TRIANG, 28300 TRIANG, PAHANG, MALAYSIA	x	x
	Felda Global Ventures Bhd	UMAS		4,496906°	117,650576°	Kilang Sawit Umas, Peti Surat No. 60996, 91019, Tawau, Sabah, Malaysia	x	x
	Felda Global Ventures Bhd	Wa Ha		1,792735°	104,076218°	Kilang Sawit Waha Karung Kunci S24 81907 Kota Tinggi Johor Malaysia	x	x
	Felda Global Ventures Bhd	KILANG ISI SAWIT SAHABAT		5,075769°	119,068315°	Malaysia	x	x
	Felda Global Ventures Bhd	Kilang Kelapa Sawit Trolak		3,938331°	101,351218°	Lot 7577, Mukim Sungkai, Batang Padang, Perak	x	x
	Felda Global Ventures Bhd	KS KERTEH		4,625770°	103,331900°	KILANG SAWIT KERTEH, BEG BERKUNCI NO.3, 23309 KETENGAH JAYA, TERENGGANU DARUL IMAN	x	
	Felda Global Ventures Bhd	KS MOAKIL		2,291550°	102,995600°	KILANG SAWIT MOAKIL, PETI SURAT 14, 85300 LABIS, JOHOR DARUL TAKZIM	x	
	Felda Global Ventures Bhd	KS JERANGAU BARU		4,935100°	103,182480°	KILANG SAWIT JERANGAU BARU, W/P FELDA JERANGAU, 21820 AJIL, TERENGGANU DARUL IMAN	x	
	Felda Global Ventures Bhd	Aring		4,954722°	102,293333°	KILANG SAWIT ARING A, 18300 GUA MUSANG, KELANTAN	x	x
Felda Global Ventures Bhd	Kemahang		5,865726°	102,005653°	Malaysia	x	x	



Malaysia	Felda Global Ventures Bhd	CHIKU PALM OIL MILL		4,941937°	102,202298°	MUKIM CHIKU, GUA MUSANG, KELANTAN		
	Felda Global Ventures Bhd	Lepar Utara 6		3,972497°	102,692625°	KILANG SAWIT BUKIT MENDI, 28320, TRIANG, PAHANG	x	x
	Felda Global Ventures Bhd	CHALOK POM		5,409038°	102,803139°	Malaysia	x	
	Felda Iffco Sdn Bhd	FELDA IFFCO SDN BHD		1,450536°	103,905988°	Lot 82,Jalan Besi Dua,81700 Pasir Gudang	x	
	Felda Kernel Products Sdn Bhd	FELDA KERNEL PRODUCTS SDN BHD		1,452337°	103,905931°	Malaysia	x	
	FLEET PALMS SDN BHD	FLEET PALMS SDN BHD		4,619806°	100,490556°	Malaysia	x	x
	Foong Lee Sawiminyak Sdn Bhd	FOONG LEE SAWIMINYAK SDN BHD		4,924211°	101,105208°	Lot 1190,Batu 9, Jalan Lintang 31100 Sg. Siput (U), Perak	x	x
	Fruit Express Sdn Bhd	Fruit Express		1,597422°	104,213328°	HSD 7753,PTD 531 PANTAI TIMOR	x	x
	Gabungan Perusahaan Minyak Langkap Sdn Bhd	Gabungan Perusahaan Minyak Langkap Sdn Bhd		4,056506°	101,139214°	K.K.S GABUNGAN P"HAAN MINYAK LANGKAP S/B, LOT 3192,BATU 1, JALAN TELUK INTAN, LANGKAP, 36700 HILIR PERAK,PERAK	x	x
	Gan Teng Siew Realty Sdn Bhd	Gan Teng Siew Realty Sdn Bhd		2,585537°	101,998303°	Kampung Kanchong, 71200 Rantau, Negeri Sembilan, Malaysia	x	x
	Gan Teng Siew Realty Sdn Bhd	ULU KANCHONG		2,582643°	101,997936°	Ulu Kanchong Estate, 71209 Rantau, Negeri Sembilan, Malaysia	x	x
	GAYANIS SDN BHD	GAYANIS PALM OIL MILL		3,358081°	113,674700°	Lot 1, Block 45, Sungai Serai, Niah Sawai Land District, Miri	x	x
	Genting Plantations Berhad	Ayer Item Oil Mill	x	1,856092°	103,209291°	Lot 227, Mukim Machap, Batu 54, Jalan Johor, 86100 Air Itam, Johor	x	x
	Genting Plantations Berhad	Genting Plantations-Air Hitam Mill		1,929453°	103,185739°	Malaysia	x	x
	Genting Plantations Berhad	Genting Sdc Sdn Bhd		5,253821°	117,909181°	Malaysia	x	
	Genting Plantations Berhad	GENTING SDC SDN BHD (SABAPALM MILL)	x	5,964389°	117,374361°	Labuk/Sugut, Sabah	x	x
	Genting Plantations Berhad	GENTING SDC SDN BHD (TANJUNG MILL)	x	5,423017°	118,273317°	Sri Tenegang Estate 1, Kinabatangan, Sabah	x	x
	Genting Plantations Berhad	Indah Mill		5,375197°	116,934967°	Km 12, Labuk Road, 90000 Sandakan, Sabah	x	x
	Genting Plantations Berhad	Mewah Mill	x	5,518017°	117,708800°	Km 75, Sandakan - Lahad Datu Road, Sg. Lokan, Kota Kinabatangan, Sabah	x	x
	Genting Plantations Berhad	Trushidup Mill	x	5,563602°	117,979434°	5Km, Jalan Sukau, Sandakan, Sabah	x	x
	Genting Plantations Berhad	Genting SDC Sdn Bhd (Jambongan Mill)		6,651844°	117,446257°	CL 0853256222 Jambongan Island, Beluran district, Sandakan, Sabah	x	x
	Glenealy Plantations Bhd	Jelalong Palm Oil Mill		3,379023°	113,999484°	Jelalong Palm Oil Mill, Block 26 (J1), Coupe LPF/0007/04/04A, Ulu Tubau, Jelalong Estate, Bintulu	x	x
	Glenealy Plantations Bhd	Timor Enterprise Sdn Bhd (Lana Mill)		2,515615°	113,384490°	Lot No. LPF/0006, Mukim Nanga Merit, Daerah Kapit, Kapit, Sarawak	x	x
	Glenealy Plantations Bhd	Samling Plantations Sdn Bhd		3,032675°	114,094464°	Lot 2, Punan Land District, Bakun Resettlement Area Batang Belaga, Kapit, Sarawak	x	x
	Global Enterprise Oil Mill Sdn Bhd	GLOBAL ENTERPRISE OIL MILL SDN BHD		5,490111°	117,988556°	Jln Lahad Datu - Sandakan Km 85, Ladang Gomantong, 91100 Lahad Datu, Sabah	x	x
	GOLDEN AGRI MSIA	CHAROK PUTTING		3,410676°	102,507277°	CHARUK PUTING, 28000 TEMERLOH, PAHANG	x	x
	Golden Elate Sdn Bhd	Golden Elate POM		5,137290°	118,837979°	Mukim Tunku, Lahad Datu, Sabah	x	x
	Golden Land Berhad / Tanah Emas Corporation Bhd	TANAH EMAS OIL PALM PROCESSING SDN BHD		5,646557°	117,293113°	Batu 76, Telupid Road, Sandakan, Sabah	x	x
	Hap Seng Plantations Holdings Sdn Bhd	River	x	5,335547°	118,474577°	Lot No CL 095317614, Km.40, Jalan Jeroco Off Batu 13 Lahad Datu - Sandakan Highway	x	x
	Hap Seng Plantations Holdings Sdn Bhd	Jeroco Palm Oil Mill	x	5,431100°	118,417200°	Km 21, Jalan Lahad Datu- Sandakan, Kinabatangan, Sabah	x	x
Hap Seng Plantations Holdings Sdn Bhd	TOMANGGONG	x	5,428514°	118,659323°	LOWER SEGAMAHA RIVER, KINABATANGAN, SABAH	x	x	



Malaysia	Harn Len Corporation Bhd	HARN LEN PALM OIL MILL		3,034156°	102,840958°	Malaysia	x	x
	Harn Len Corporation Bhd	Lian Hup Oil Mill		2,778090°	102,962000°	QT ° 51, Lot PT 259, Blok 12, Mukim Ulu Keratong, Rompin, Pahang	x	x
	Harn Len Corporation Bhd	MASRANTI PLANTATION SDN BHD		1,116050°	110,824503°	1, 1st Floor, Padungan Garden Arcad, Jalan Song Thian Cheok, 93100 Kuching, Sarawak	x	x
	HARVEST MASTER PALM OIL MILL	HARVEST MASTER PALM OIL MILL		3,653361°	113,668075°	Malaysia	x	x
	Havys Oil Mill Sdn Bhd	Havys Oil Mill Sdn Bhd		2,892339°	102,662724°	32km, Bahau-Keratong Highway, Bera, Pahang	x	x
	Hilltop Palms Sdn Bhd	HILLTOP PALMS SDN BHD		4,954316°	100,468700°	Lot 9265 Mukim Bagan Serai, Krian, 34300, Perak	x	x
	HOK HUAT	HOK HUAT		1,458620°	103,888960°	Malaysia	x	x
	HOK HUAT	HOK HUAT OIL MILL SDN BHD		3,853237°	103,327239°	Malaysia	x	x
	Hok Huat SDN BHD	Kilang Kelapa Sawit Bukit Pasir		2,085126°	102,697623°	Batu 11, Off Jalan Bukit Pasir, 84300 Muar, Johor	x	x
	Hok Huat SDN BHD	Kluang oil palm processing SDN BHD		2,058694°	103,361556°	Lot 14771, Batu 4 1/2 Jalan Mersing, 86000 Kluang Johor	x	x
	Hup Lee Oil Mill Sdn Bhd	HUP LEE OIL MILL SDN BHD		3,089287°	101,412154°	Malaysia	x	x
	IJM Plantations Bhd	DESA TALISAI PALM OIL MILL SN BHD		5,706359°	117,535848°	Km.54, Jalan Labuk/ Sugut, Sandakan, Sabah	x	x
	IJM Plantations Bhd	SABANG MILL SDN BHD (MILL 1)		6,233787°	117,528805°	PI 76081776 & 76081777, Lot 31, Daerah Labuk/Sugut,Beluran, Sabah	x	x
	IJM Plantations Bhd	SABANG MILL SDN BHD (MILL 2)		6,351820°	117,479338°	Labuk/Sugut Beluran, Sabah	x	x
	IJM Plantations Bhd	Minat Teguh / Akrab Perkasa		5,817661°	117,868825°	Ladang Minat Teguh, 90009 Sandakan, Sabah	x	x
	Innoprise Plantations Berhad	Serijaya Industri Sdn Bhd		4,792969°	117,353614°	Luasong, Tawau, Sabah	x	x
	IOI Corporation Bhd	BATURONG PALM OIL MILL	x	4,755331°	118,088569°	Lahad Datu Sabah (East Malaysia)	x	x
	IOI Corporation Bhd	Bukit Leelau Mill	x	3,302994°	103,137717°	75Km Lebuhraya Kuantan/Segamat 26700 Pekan Pahang	x	x
	IOI Corporation Bhd	Gomali Palm Oil Mill	x	2,611890°	102,618370°	Batu Anam, Johor (Peninsular Malaysia)	x	x
	IOI Corporation Bhd	Ladang Sabah	x	5,729989°	117,577750°	Sandakan Sabah (East M'sia)	x	x
	IOI Corporation Bhd	Leepang Palm Oil Mill	x	5,549011°	118,437669°	Lahad Datu Sabah (East M'sia)	x	x
	IOI Corporation Bhd	Mayvin Grouping	x	5,555300°	117,226439°	Sandakan Sabah (East Malaysia)	x	x
	IOI Corporation Bhd	Morisem Grouping	x	5,493400°	118,370061°	Lahad Datu Sabah (East M'sia)	x	x
	IOI Corporation Bhd	PAMOL	x	2,636000°	103,232400°	PO box 1 , Pamol Kluang Palm Oil Mill, 8 1/2 miles , 86007 , Kluang Johor	x	x
	IOI Corporation Bhd	Pamol Kluang POM	x	2,110445°	103,392307°	Batu 8 1/2, Jalan Mersing 86000 Kluang, Johor	x	x
	IOI Corporation Bhd	Pukin Mill	x	2,722350°	102,911000°	BLOCK 18, KM 21 LEBUHRAYA SEGAMAT - KUANTAN, MUKIM KERATONG, ROMPIN, PAHANG	x	x
	IOI Corporation Bhd	Sakilan Mill	x	5,839281°	117,843700°	Sandakan Sabah (East Malaysia)	x	x
	IOI Corporation Bhd	Syarimo Grouping	x	5,333561°	117,781250°	Kinabatangan Sabah (East M'sia)	x	x
	IOI Corporation Bhd	UNICO MILL		5,414075°	118,528070°	90000 Kota Kinabatangan, Sabah, Malaysia	x	x
	IOI Corporation Bhd	UNICO-DESA		5,430299°	118,525786°	KM 70 Jalan Jeroco, Kinabatangan Sabah	x	x
	IOI Corporation Bhd	Pamol Sabah POM	x	6,002431°	117,398389°	Sandakan Sabah (East Malaysia)	x	x
	Jaya Tiasa Holdings Bhd	Hariyama Sdn Bhd		2,615917°	111,316889°	Lot 1, Block 6, Retus Land District Oya, Dalat, 96300 Mukah, Sarawak	x	x
Jaya Tiasa Holdings Bhd	MAUJAYA SDN BHD		2,398043°	111,570447°	Daro Jaya Plantation, LPF0031, Daro Division, Mukah, Sarawak	x	x	
Jaya Tiasa Holdings Bhd	MAXIWEALTH HOLDINGS SDN BHD		2,519721°	111,640773°	Lassa Cpo Mill, Lassa Plantation, LPF 0029, Lassa Division, Mukah, Sarawak	x	x	



	Jaya Tiasa Holdings Bhd	JT Oil Development Sdn Bhd		2,389539°	111,352246°	Lot 318, Blok 15, Bruit Land Disrict, Sibn, Sarawak	x	x
	JC Chang Group	Asia Oil Palm Sdn Bhd	x	5,291722°	118,207611°	Sg. Tenegang, Kinabatangan, Sabah	x	x
	JC Chang Group	Carotino Sdn Bhd	x	3,815709°	102,817262°	PT 116, Lot No. 3840, Mukim Ulu Lepar, Kuantan, Pahang	x	x
	JC Chang Group	MELEWAR PROPERTIES SDN BHD	x	5,271819°	118,054681°	KM45, Jalan Lahad Datu, Sandakan, Kinabatangan, Sabah	x	x
	JC Chang Group	Raub Oil Mill Sdn Bhd		3,843750°	101,855147°	2nd Floor, Lee Yan Lian Building, Jalan Tun Perak,, 50050, Kuala Lumpur, WP Kuala Lumpur, 50050, Malaysia	x	x
	JC Chang Group	SANKINA OIL MILL SDN BHD		5,064444°	118,812222°	Level 115398920, Mukim Ulu Tungku, Lahad Datu, Sabah	x	x
	Jeng Huat (Bahau) Realty Sdn Bhd	Jeng Huat (Bahau) Realty Sdn Bhd		3,103806°	102,458083°	P O.BOX 32,KEMAYAN ,28380 KEMAYAN PAHANG DARUL MAKMUR	x	x
	Jeng Huat (Bahau) Realty Sdn Bhd	Kahang Palm Oil Mill Sdn Bhd		2,342278°	103,438400°	Ladang Bukit Cantik, P.O. Box No. 5, Kahang, 86700 Kluang, Johor	x	x
	JERNEH KEMBOJA MILES	JERNEH KEMBOJA MILES		2,394980°	103,016680°	Off 10th Miles ,Labis Road ,P O Box 57 ,85007 Segamat Johor	x	
	Jernih Kemboja	Jernih Kemboja		2,488944°	102,936250°	Batu 10, Jalan Labis, P. O. Box No. 57, 85007, Segamat, Johor.	x	x
	JIN LEE	JIN LEE		3,088100°	101,409820°	Malaysia	x	x
	Jin Lee Oil Mill Sdn Bhd	FELCRA JAYAPUTRA SDN BHD (KILANG SAWIT FELCRA JAYAPUTRA)		3,937395°	102,362038°	MUKIM HULU CHEKA, 27030 JERANTUT, PAHANG	x	x
	Jugra Palm Oil Mill Sdn Bhd	JUGRA PALM OIL MILL SDN BHD		2,845865°	101,467214°	JUGRA PALM OIL MILL SDN.BHD LOT 340, JALAN TOK MUJIR SUNGAI BUAYA 42700 BANTING KUALA LANGAT, SELANGOR	x	x
	Kampung Kuantan Palm Oil Mill Sdn Bhd	Kampung Kuantan		3,344605°	101,291351°	Batu 4, Jalan Kg Kuantan, 45600 Bestari Jaya, Selangor	x	x
	Keck Seng	Keck Seng POM	x	1,540530°	103,964950°	Malaysia	x	
	KEMA	KEMA		1,568660°	104,042600°	Malaysia	x	x
Malaysia	Kema Development Sdn Bhd	Kema Development		3,729276°	102,888766°	K.K.S.KEMA DEVELOPMENT SDN.BHD. LOT 2, MUKIM ULU LEPAR, SRI JAYA, KUANTAN, PAHANG	x	x
	Kemabong Palm Oil Mill Sdn Bhd	Kemabong Palm Oil Mill Sdn Bhd		4,578833°	118,317830°	CL 125313939, Kampung Sapang, off 16km, Jalan Kunak - Semporna, Semporna, Sabah	x	x
	Keningau Palm Oil Mill Sdn Bhd	Keningau Palm Oil Mill Sdn Bhd		5,109346°	116,094151°	CL135 360940, Kg. Belinin, Jalan Ansip-Dalit, Keningau, Sabah	x	x
	Keresia Plantations Sdn Bhd	Keresia Mill Sdn Bhd	x	3,164113°	113,600176°	Lot 1, Block 17, Lavang Land District 97000 Bintulu, Sarawak	x	x
	Kesedar	KESEDAR PERKILANGAN SDN BHD		4,999860°	102,274770°	Kilang Sawit KPSB Paloh 3, Rancangan Kemajuan Tanah Kesedar, Paloh 3, Gua Musang, Kelantan	x	x
	Kesedar Perkilangan Sdn Bhd	PALOH 3		4,891542°	101,974877°	KILANG KELAPA SAWIT PALOH 3, RANCANGAN KEMAJUAN, TANAH KESEDAR, PALOH 3, GUA MUSANG, KELANTAN.	x	x
	Kian Hoe Plantations	Kian Hoe		3,049444°	103,059861°	Malaysia	x	x
	Kian Hoe Plantations Bhd	Coronation Palm Oil Mill		2,022778°	103,267194°	Ladang Bukit Cantik, P.O. Box No. 5, Kahang, 86700 Kluang, Johor	x	x
	KILANG ISI SAWIT PANDAMARAN	KILANG ISI SAWIT PANDAMARAN		3,089287°	101,412154°	Malaysia	x	x
	KILANG ISI SAWIT PASIR GUDANG	KILANG ISI SAWIT PASIR GUDANG		1,467914°	103,902986°	Malaysia	x	x
	Kilang Kelapa Sawit Fortuna	Fortuna		6,047500°	117,219722°	7271, 7262 & 7280 Ulu Tungud, Labuk/Sugut, Beluran, Sabah	x	x
	Kilang Kelapa Sawit Jerantut Sdn Bhd	JERANTUT		3,862045°	102,345482°	KILANG KELAPA SAWIT JERANTUT NO. P.T.2571, MUKIM TEBING TINGGI, JERANTUT, PAHANG	x	x
	Kilang Kelapa Sawit Ladang Siang	Kilang Kelapa Sawit Ladang Siang		1,633611°	104,218889°	Ptd 129 Hs (D) 865, Mk. Pantai Timur, Kota Tinggi, Johor	x	x
	Kilang Kelapa Sawit Lekir Sdn Bhd	Lekir Sdn Bhd		4,151198°	100,781185°	Lot PT No.20, Mukim Jaya Baru, Perak Tengah, Perak	x	x
	Kilang Kelapa Sawit Sdn Bhd	ENG HONG		2,859843°	101,474397°	250, Jln. Sg. Buaya, Kg. Sg. Buaya, 42700 Banting, Selangor, Kampung Sungai Buaya, 42700 Jenjarom, Selangor, Malaysia	x	x
	Kilang Kelapa Sawit Selama	SELAMA		5,178291°	100,716671°	Sungai Jambu 2, Peti Surat 7, 34130 Kubu Gajah, Selama, Perak	x	x



Malaysia	Kilang Minyak Kelapa Sawit Lum Sdn Bhd	Kilang Minyak Sawit Lum		2,743432°	102,938883°	KILANG SAWIT LUM SDN BHD, BLOK 13, HS (D) 228 MUKIM ULU KERATONG, ROMPING, PAHANG.	x	x
	Kilang Minyak Kelapa Sawit Lum Sdn Bhd	LUM OIL MILL		3,102007°	103,036103°	26700 Muadzam Shah, Pahang	x	x
	Kilang Minyak Sawit Kamunting Sdn Bhd	Kilang Minyak Sawit Kamunting Sdn Bhd		4,922709°	100,719732°	Lot 146,7872 & 30582, Mukim Asam Kumbang. Batu 5, Jalan Batu Kurau, Kamunting, Taiping, Larut Dan Matang, Perak	x	x
	Kilang Minyak Sawit Meru Sdn.Bhd.	Kilang Minyak Sawit Meru Sdn.Bhd.		3,009114°	101,496835°	Lot 20820, Batu 5., Jalan Bukit Kemuning, 40460 Shah Alam, Selangor, Malaysia	x	x
	Kilang Minyak Sawit Tanjung Tualang (1997) Sdn Bhd	KILANG MINYAK SAWIT TANJUNG TUALANG (1997) SDN BHD		4,305207°	101,039023°	K.K.S. TANJUNG TUALANG (1997) SDN. BHD., LOT PT 1278, MUKIM TANJUNG TUALANG KINTA,PERAK	x	x
	Kilang Sawira Makmur	Sawira KKS		2,967583°	103,092444°	Indonesia	x	
	Kilang Sawit Belitong	Kilang Sawit Belitong		2,029110°	103,315380°	Malaysia	x	x
	Kilang Sawit Bell Sdn Bhd	Kilang Sawit Bell Sdn Bhd		5,204698°	118,077104°	Ladang Subor KM 37, Jalan Lahad Datu/Sandakan, Sabah	x	x
	Kilang Sawit C.P. Sdn Bhd	CHARUK PUTTING		3,440086°	102,489873°	PT 2136, MUKIM PERAK,28000 TEMERLOH, PAHANG	x	x
	Kilang Sawit Charuk Putting Sdn Bhd	Kilang Sawit Charuk Putting Sdn Bhd		3,439700°	102,491310°	Kampung Pamah Kasih, 28000 Temerloh, Pahang, Malaysia	x	x
	Kilang Sawit Jerangau Barat	Jerangau Barat		4,916649°	103,134720°	KKS JERANGAU BARAT, FELDA JERANGAU, AJIL, TERENGGANU	x	x
	Kilang Sawit Lembing Sdn Bhd	Kilang Sawit Lembing Sdn Bhd		3,892699°	103,099590°	Batu 19 1/2, Jalan Sungai Lembing, Kuantan, Pahang	x	x
	Kilang Sawit Lok Heng	Kilang Sawit Lok Heng		3,892699°	103,099590°	Malaysia	x	x
	Kilang Sawit Muar Sdn Bhd	Kilang Sawit Muar Bhd		2,009839°	102,680197°	Lot 2743, Mukim Parit Jawa, Jln Bukit Mor (Off 9 1/2 Jln Yong Peng) Muar Johor	x	x
	KIM LOONG	KIM LOONG		4,674108°	100,707102°	Batu 7, Jln Mawai, 81900 Kota Tinggi, Johor	x	
	Kim Loong Resources Bhd	Kim Loong Palm Oil Mills Sdn Bhd		1,808028°	103,961972°	Batu 7, Jalan Mawai, 81900 Kota Tinggi, Johor	x	x
	Kim Loong Sabah Mill Sdn Bhd	Kim Loong Telupid		5,467278°	116,989556°	CL 095332648, Kampung Entilibon, Tangod, Kinabatangan, 90707 Sandakan, Sabah	x	x
	KIRANA PALM OIL REFINERY SDN BHD	KIRANA PALM OIL REFINERY SDN BHD		3,191850°	113,038665°	Malaysia	x	x
	KI Kepong Sabah SDN Bhd	Changkat Chermin Palm Oil Mill	x	4,275270°	100,784980°	Batu 13 1/2, 32400, Ayer Tawar, Perak. (Peninsular Malaysia)	x	x
	KI Kepong Sabah SDN Bhd	Klks-Bornion POM	x	5,609095°	117,788524°	KM 101, JALAN LAHAD DATU, SANDAKAN, SABAH	x	x
	KI Kepong Sabah SDN Bhd	Klks-Mill2	x	4,465620°	118,270937°	KM 54, JALAN TAWAU, SEMPORNA, TAWAU, SABAH	x	
	KI Kepong Sabah SDN Bhd	KUALA PERTANG	x	5,622886°	102,237779°	566, Mukim Telekong, Kuala Krai, Kelantan	x	x
	KI Kepong Sabah SDN Bhd	Tawau Mill 2	x	4,828936°	118,104090°	Ipoh ; MALAYSIA	x	x
	KI Kepong Sabah SDN Bhd	Tawau Pinang Mill	x	4,450927°	118,278953°	Mile 45, Tawau – Semporna Highway, 91000 Tawau, Sabah, Malaysia	x	x
	Koong Shing Sdn Bhd	BELL SDN BHD		4,491019°	118,437699°	Ladang Subor KM 37, Jalan Lahad Datu/Sandakan, Sabah	x	
	Koong Shing Sdn Bhd	KOONG SHING SDN BHD		4,827636°	118,063250°	Tingkayu Palm Oil Mill, CL 115335932 Km 32, Jalan Kunak-Lahad Datu, Tingkayu, Kunak, Sabah	x	x
	Koong Shing Sdn Bhd	PINANGAH SDN BHD		4,491019°	118,437699°	CL 125318354, Segarong, Semporna, Sabah	x	x
	Koong Shing Sdn Bhd	TINGKAYU POM		4,844600°	118,043800°	Jln Kunak /lahad Datu, Tingkayu Palm Oil Mill, 91200 Tawau, Sabah	x	x
Kretam Holdings Bhd	Abedon Oil Mill	x	5,312372°	117,978891°	56KM, Jalan Lahad DatuSandakan, 90200 Kinabatangan, Sabah	x	x	
Kuala Lumpur Kepong Berhad	Sungai Kachur Palm Oil Mill	x	1,729375°	103,899227°	KB 48, KM22, Jalan Kota Tinggi Kluang 81907 Kota Tinggi, Johor.	x	x	
KUALA LUMPUR KEPONG BERHAD, KELANTAN	KUALA LUMPUR KEPONG BERHAD, KELANTAN		5,623889°	102,237500°	Malaysia	x	x	



Malaysia	KUALA LUMPUR KEPONG BERHAD, PERAK	KUALA LUMPUR KEPONG BERHAD, PERAK		4,354950°	100,695690°	Malaysia	x	x
	Kuala Lumpur Kepong Bhd	BATU LINTANG	x	5,193591°	100,628430°	LOT 2076, BANDAR SERDANG, 09800 BANDAR BAHARU, KEDAH	x	x
	Kuala Lumpur Kepong Bhd	Jeram Padang Palm Oil Mill	x	2,735111°	102,408500°	KM 12, Jalan Jelai-Rompin, 72100 Bahau, Negeri Sembilan. (Peninsular Malaysia)	x	x
	Kuala Lumpur Kepong Bhd	Kekayaan POM	x	2,204546°	103,270394°	HS(D) 519, Block 5, Mukim Nyior, 86609, Paloh, Kluang, Johor. (Peninsular Malaysia)	x	x
	Kuala Lumpur Kepong Bhd	Kilang Sawit Paloh		2,211246°	103,213124°	PO Box 104 , Paloh Johor	x	x
	Kuala Lumpur Kepong Bhd	Klks-Lungmanis POM	x	5,083950°	118,588250°	KM 29, JALAN LAHAD DATU TUNGKU, LAHAD DATU, SABAH	x	x
	Kuala Lumpur Kepong Bhd	Klks-Pinang POM	x	4,432593°	118,223670°	KM 54, JALAN TAWAU, SEMPORNA, TAWAU, SABAH	x	x
	Kuala Lumpur Kepong Bhd	Klks-Rimmer POM	x	5,019300°	118,571500°	KM 29, JALAN LAHAD DATU TUNGKU, LAHAD DATU, SABAH	x	x
	Kuala Lumpur Kepong Bhd	Kuala Lumpur Kepong Sabah Sdn. Bhd. (Mill 1)	x	4,455086°	118,223825°	Mile 42, Tawau – Semporna Highway, 91000 Tawau, Sabah, Malaysia.	x	x
	Kuala Lumpur Kepong Bhd	Kuala Lumpur Kepong Sabah Sdn. Bhd. (Mill 2)	x	4,455086°	118,223825°	Mile 42, Tawau – Semporna Highway, 91000 Tawau, Sabah, Malaysia.	x	x
	Kuala Lumpur Kepong Bhd	Tanjong Malim POM	x	3,694317°	101,485828°	Beg Berkunci No 3, 35909 Tanjong Malim, Perak, Malaysia	x	x
	Kuala Lumpur Kepong Bhd	Tuan Mee	x	3,265342°	101,463819°	KKS TUAN MEE BATU 24 1/2, SUNGAI BULOH 45000 KUALA SELANGOR, SELANGOR.	x	x
	Kuala Lumpur Kepong Bhd	KLK Premier Oils Sdn Bhd		5,020279°	118,343531°	Malaysia	x	x
	Kuantan Trading Oil Mill Sdn Bhd	Keratong		2,729528°	102,940028°	P. O. Box No. 11, 85007 Segamat, Johor	x	x
	KUB Agro Holding Sdn Bhd	KUB Maju Mill Sdn Bhd		2,858111°	111,930778°	Lot 158, Suai Land District, batu Niah, Miri, Sarawak	x	x
	Kumpulan Perladangan PKINK Bhd	Tapis		5,506917°	101,934319°	Lot 2863, Kg Tg. Abdul Rahman, 17610 Kuala Balah, Jeli, Kelantan	x	x
	Ladang Bukit Cantek	Kahang Palm Oil Mill		2,308896°	103,667184°	Malaysia	x	
	Ladang Rakyat Terengganu	BUKIT BANDI		4,140742°	103,218992°	KKS BUKIT BANDI, LOT PT16, MUKIM BANDI, BANDAR CHENEH BAHARU, KEMAMAN, TERENGGANU.	x	x
	LADANG RAKYAT TERENGGANU SDN BHD	LRT KUALA IBAI		5,319480°	103,153250°	1797,Kuala Ibai Jln Sultan Mahmud 20400 Kuala Terengganu, Terengganu	x	
	Ladang Sua Manggis	LADANG SUA MANGGIS		2,500930°	101,910588°	LOT 2680 & 2681, LADANG SUA MANGGIS, MUKIM LINGGI, 71150 PORT DICKSON, NEGERI SEMBILAN	x	
	Ladang Sungai Terah	KILANG SAWIT TAPIS		5,512311°	101,928904°	Malaysia	x	x
	LADANG TAI TAK SDN BHD	Tai Tak		1,693889°	103,858611°	Batu 21/22, Jalan Kota Tinggi, 81900 Kota Tinggi, Johor.	x	x
	Lam Soon Plantation Sdn Bhd	LAM SOON PLANTATION SDN BHD	x	5,254833°	118,175167°	Lot No LA81092766, Mukim Sg Pin, Kinabatangan, Sabah	x	x
	LEDO LESTARI	LEDO LESTARI		1,540031°	103,965134°	Malaysia	x	x
	LEE OIL MILLS SDN BHD	LEE OIL MILLS SDN BHD		3,059110°	101,445079°	Malaysia	x	x
	Lenga Palmoil Industries Sdn Bhd	Lenga Palm Oil Industries Sdn Bhd		2,226357°	102,569333°	Lot 673,427, 11358 c/o Ang Kee Estate, Tangkak, Johor	x	x
	LFK Group	LADANG MILL SDN BHD		5,618283°	117,645283°	CL095315209, Batu 40, Sandakan-Telupid Highway, Kinabatangan, Sabah	x	x
	Liziz Plantation	Kilang Sawit Liziz		4,871817°	101,805583°	PT 5893, Mukim Ulu Nenggiri, Daerah Bertam, 18300 Gua Musang, Kelantan	x	x
	LKPP Corporation Sdn Bhd	DOMINION SQUARE SDN BHD		3,619765°	103,160623°	PT 25614, Kompleks Peladang Sri Gelam LKPP, Mukim Kuala, Kuantan, Pahang	x	x
	LKPP Corporation Sdn Bhd	KKS Lepar	x	3,714444°	103,124389°	Malaysia	x	x
LKPP Corporation Sdn Bhd	Lepar LCSB POM		3,592639°	103,083000°	45/4, Jln Teluk Sisek ,Peti Surat 144, 25710 Kuantan, Pahang	x	x	
LKPP Corporation Sdn Bhd	LKPP Corporation Sdn Bhd		3,592639°	103,083000°	Blok 7, Kompleks Perdagangan Lepar, Pekan, Pahang	x	x	



Malaysia	Louis Dreyfus Merchandising Malaysia	TALI AYER PALM OIL MILL		4,210500°	101,975800°	Malaysia	x	x
	Lumpur	KKS SELUMPUR		2,464900°	102,914780°	K.B No 18,85009 Segamat,Johor.	x	
	Mafrica Corporation Sdn Bhd	Palm Group Palm Oil Mill Sdn Bhd		2,826830°	112,628670°	Lot 1, Block no 1, Arip Land District, Sibul, Sarawak	x	x
	MAHAMURNI	PASIR PANJANG	x	2,018010°	103,948610°	K.B. 527 81909 Kota Tinggi, Johor	x	x
	MAHAMURNI PLANTATIONS SDN BHD	Sedenak	x	1,730858°	103,538323°	K.B.No 721,80900 Johor Bahru	x	x
	Malaysian Kuwaiti Investment Co. Sdn Bhd	Balung Palm Oil Mill Sdn Bhd		4,379055°	118,186119°	Km.42, Jalan Tawau - Semporna, 91045, Tawau, Sabah	x	x
	Malbumi Group	SUKAU POM (MALBUMI)		5,568408°	118,205663°	Sungai Lokan, Sandakan, Sabah	x	x
	Malmaju Bina Sdn Bhd	MALMAJU BINA SDN BHD		5,174800°	100,674100°	PT 2204, Jalan Selama, 34130 Kubu Gajah, Selama, Perak	x	x
	Malpom Industries Bhd	MALPOM INDUSTRIES BHD		5,207778°	100,483889°	No.3609, Jalan Changkat, 14300 Nibong Tebal,Seberang Perai Selatan, Pulau Pinang	x	x
	Malsa Corporation Sdn Bhd	MALSA CORPORATION SDN BHD		5,781927°	117,657208°	Segaliud, Lokan, Labuk/Sugut, Beluran Sandakan, Sabah	x	x
	Manilal & Sons (Malaya) Sdn Bhd	Aumkar Oil Mill		4,747442°	117,868820°	CL 115342499, Km 33, Jalan Tingkayu, Tingkayu, Bahagian Tawau, Sabah, Sabah	x	x
	Masai Palm Oil Mill	Masai Palm Oil Mill	x	1,540525°	103,964953°	Batu 9, Jalan Kong Kong, 81757 Masai, Johor, Malaysia	x	x
	Mawar Mentari Sdn	Mawar Mentari Sdn		2,870590°	102,315610°	PT 3225, SERTING TENGAH, MUKIM SERTING ULU 72200,JEMPOL,NEGERI SEMBILAN	x	x
	Mega Judamas SN BHD	MJM (POM) SDN BHD		3,960915°	113,791539°	Lot 4450, Sibuti Land District, 98000, Miri	x	x
	Melangking Oil Palm Plantation Sdn Bhd	Melangking Oil Palm Plantation Sdn Bhd		5,622239°	118,247251°	CL 075405462, Sg. Melangking, Sandakan, Sabah	x	x
	Mewah Oils & Fats Pte Ltd	Mewaholeo Industries Sdn Bhd		1,446231°	103,902826°	PLO 283, Jalan Besi Satu, Pasir Gudang Industrial Estate, 81700 Pasir Gudang, Johor	x	
	Minsawi Industries (Kuala Kangsar) Sdn Bhd	MINSAWI INDUSTRIES (KUALA KANGSAR) SDN BHD		4,903604°	100,906978°	Lot 5164, 5164, 5166 & 5167, Batu 29, 33020 Kati, Kuala Kangsar, Perak	x	x
	MONG RETHTHY INVESTMENT(MRICOP)	MONG RETHTHY INVESTMENT		10,908333°	103,827500°	Malaysia	x	x
	Monsook Palm Oil Mill Sdn Bhd	Monsook		5,672079°	117,411009°	Batu 69, Jalan Sandakan/Telupid. Labuk Sugut, Sabah	x	x
	Mukah Kilang Kelapa Sawit Sdn Bhd	Mukah Kilang Kelapa Sawit Sdn Bhd		2,906111°	112,308611°	P.O. Box 224, Bukit Ambun, Jalan Mukah-Selangau, 96400 Mukah, Sarawak	x	x
	MUKIM GEMENCHEH	MUKIM GEMENCHEH		2,532414°	102,401812°	Malaysia	x	x
	Mukim Renggam	Mukim Renggam		2,048435°	103,404945°	Malaysia	x	x
	MUKIM TANGKAK	MUKIM TANGKAK		2,271093°	102,541988°	Malaysia	x	x
	NAM BEE COMPANY SDN BHD	KKS Nam Bee		2,496792°	102,490202°	Malaysia	x	x
	Ngan & Ngan Holding Sdn Bhd	TEMERLOH MILL SDN BHD		4,648028°	100,694972°	Lot 2, Mukim Trong, Larut Matang, 34800 Trong, Taiping, Perak	x	x
	Ngin Kong Group	Pitas Palm Oil Mill Sdn Bhd		6,675202°	116,960096°	CL28809 & 28810, Mukim Mepakad, Pitas, Sabah	x	x
	Ngin Kong Group	Beaufort Palm Oil Mill Sdn Bhd		5,308611°	115,705000°	Lot 8, Taman Tshun Ngen, Mile 5, North Road, 90000 Sandakan, Sabah	x	x
NPC Resources Bhd	BERKAT SETIA SDN BHD		5,710034°	117,620773°	Batu 46, Jln. Labuk, Sandakan, Sabah	x	x	
NPC Resources Bhd	SG RUKU OIL PALM PLANTATION SDN BHD		5,563670°	117,900280°	KM 98, Jalan Sandakan-Lahad Datu, Mukim Segaliud, Lokan,Kinabatangan, Sabah	x	x	
Pandewan Palm Oil Mill Sdn Bhd	Pandewan Palm Oil Mill Sdn Bhd		4,932416°	116,485583°	20-0815478, Pandewan, km17, Jalan Nabawan - Sepulut, Nabawan, Keningau	x	x	
PANGKOR OIL MILLS SDN BHD	PANGKOR OIL MILLS SDN BHD		4,243340°	100,665786°	Malaysia	x	x	



Malaysia	Pantai Remis Palm Oil Mill Sdn Bhd	PANTAI REMIS PALM OIL MILL SDN BHD		4,367164°	100,696154°	Lot 790, Jalan Ayer Tawar, 32500 Changkat Kruing, Perak	x	x
	PARIT YUSOF OIL MILL	PARIT YUSOF OIL MILL		2,102611°	102,534230°	Malaysia	x	x
	Pembangunan Ladang Hassan Sdn Bhd	PEMBANGUNAN LADANG HASSAN SDN BHD		5,784350°	117,700146°	PLO76222083, Sungai Memanjang, Beluran, Sabah	x	x
	PERAK AGRO MILLS	KAMPONG GAJAH		4,242800°	100,968900°	LOT 4019-40311, MUKIM PULAU TIGA PERAK TENGAH,PERAK	x	x
	Perak Agro Mills Sdn Bhd (SADC)	Perak Agro Mills Sdn Bhd (SADC)		4,242800°	100,968900°	Lot 4019-40311, Mukim Pulau 3, Daerah Perak Tengah, Perak	x	x
	Perak Motor Co. Sdn Bhd	Perak Motor Co. Sdn Bhd		3,964975°	101,178389°	Lot PT 000183,Batu 12, Jalan Bidor, 36007 Teluk Intan, Perak., Perak	x	x
	Pertubuhan Peladang Negeri Johor	Bukit Bujang		2,799894°	102,758411°	PTD 444, Mukim Buloh Kasap, Ladang Bukit Bujang, 85010 Segamat, Johor	x	x
	Pertubuhan Peladang Negeri Johor	PPNJ (Kahang)		2,171400°	103,479600°	Peti Surat 26, 86700 Kahang, Kluang Johor.	x	x
	Pgeo Edible Oils Sdn Bhd	Pgeo Edible Oil (LUMUT)		4,251667°	100,670642°	Malaysia	x	x
	Pgeo Edible Oils Sdn Bhd	Pgeo Edible Oil Mill		1,462195°	103,908599°	LORONG PUKAL DUA KAW. PERINDUSTRIAN PASIR GUDANG 81750 PASIR GUDANG.	x	
	PH Multimax Group	PH Palm Express Sdn Bhd		1,633673°	104,219110°	Ptd 129 Hs (D) 865, Mk. Pantai Timur, Kota Tinggi, Johor.	x	x
	Pinehill Plantations (Malaysia) Sdn Bhd	PINEHILL PLANTATIONS (MALAYSIA) SDN BHD		3,969938°	101,096621°	Lot 10052 B.7 Jalan Changkat Jong, 36010 Intan, Perak	x	x
	POHLEE EDIBLE OIL INDUSTRIES SDN BHD	POHLEE EDIBLE OIL INDUSTRIES SDN BHD		3,780600°	101,322923°	Malaysia	x	x
	PPB Oil Palms Bhd	REKAHALUS SDN BHD	x	5,766578°	117,463328°	Km 87, Lebuhraya, Labuk, Sugut, Sabah	x	x
	PPB Oil Palms Bhd	SABAHMAS PLANTATION SDN BHD (RIBUBONUS)	x	5,686858°	117,092260°	Km 125, SDK-Telupid Highway, Daerah Neluran, Sandakan, Sabah	x	x
	PPB Oil Palms Bhd	SABAHMAS PLANTATIONS SDN BHD	x	5,179162°	118,405246°	CL 115378955, Jalan Dam, Lahad Datu, Sabah	x	x
	PPB Oil Palms Bhd	SAPI PLANTATION SDN BHD	x	5,733519°	117,387404°	Batu 72, Jalan Telupid,Labuk-Sugut, Sandakan, Sabah	x	x
	PPB Oil Palms Bhd	SAPI PLANTATION SDN BHD (TERUSAN MILL)	x	5,831514°	117,340459°	CL08532284 Mukim Labuk Sugut, Sandakan, Sabah	x	x
	PPB Oil Palms Bhd	SAREMAS MILL SDN BHD (MILL 2)	x	3,450453°	113,765561°	Lot 57, Batang Suai, Sawai Land, 98000 Miri, Sarawak	x	x
	PPB Oil Palms Bhd	SRI KAMUSAN SDN BHD	x	6,203802°	117,291189°	CL 085920403, Mukim Sungai Sugut, Daerah Labuk Sugut, sabah., Sabah	x	x
	PPB Oil Palms Bhd	SUBURMAS PLANTATIONS SDN BHD		3,525253°	113,357533°	Lot 20, Blok 1, Kemena Land District, Bintulu, Sarawak	x	x
	PPB Oil Palms Bhd	Saremas Mill Sdn Bhd (Mill 1)	x	3,524921°	113,744412°	Lot 49, Batang Suai, KM.112, Jalan Miri-Bintulu 98000 Miri, Sarawak	x	x
	Prosper Group	Endau POM		2,679944°	103,505361°	NS (D) 1446, No. PT 1112, Mukim Endau, Rompin, Pahang.	x	x
	Prosper Group	Kemayan KKS		3,148559°	102,474846°	CHEEKAH KEMAYAN PLANTATIONS, 28380 KEMAYAN, PAHANG	x	x
	Prosper Group	MINYAK		3,435420°	101,474636°	KILANG KELAPA SAWIT MINYAK, LADANG MINYAK BATANG BERJUNTAI, HULU SELANGOR,SELANGOR	x	
	Prosper Group	TAGAR PROPERTIES SDN BHD		3,435918°	101,474097°	P.O BOX 224, 45600 BATANG BERJUNTAI, SELANGOR	x	x
	Prosper Group	Wujud Wawasan Sdn Bhd		3,033934°	102,840363°	Ladang Sg. Kepasing, Lot HS (D), 005 Lot PT 0356, Mukim Keratong, Rompin, Pahang	x	x
Prosper Group	Cheekah Kemayan Plantation Sdn Bhd		3,148559°	102,474846°	Lot 15, Mukim Bera, Bera, Pahang	x	x	
Prosper Group of Companies Sdn Bhd	Kilang Kelapa Sawit Prosper Sdn Bhd		2,900889°	102,444870°	Malaysia	x	x	
Prosper Group of Companies Sdn Bhd	Kilang Kelapa Sawit Sawira		2,966366°	103,092880°	11, 72120 Bandar Baru Serting, Negeri Sembilan, Maleisia	x	x	
Prosper Group of Companies Sdn Bhd	Kilang Kosfarm SDN BHD		2,993400°	102,819800°	Jalan Kota Bahagia - Melati, 26700 Muadzam Shah, Pahang, Maleisia	x	x	



Malaysia	Prosper Group of Companies Sdn Bhd	KOSMA		3,033934°	102,840363°	Ladang Sg. Kepasing, Lot HS (D), 005 Lot PT 0356, Mukim Keratong, Rompin, Pahang	x	x
	Prosper Group of Companies Sdn Bhd	Prosper Palm Oil Mill Sdn Bhd		2,890795°	102,522013°	Lot 162, Lebuhraya Bahau-Keratong, 72109 Bahau, Negeri Sembilan // KILANG KELAPA SAWIT PROSPER S/B. LADANG 162, LADANG GEDDES, BAHAU-KERATONG HIGHWAY, BAHAU, 72120,JEMPOL,NEGERI SEMBILAN	x	x
	Prosper Group of Companies Sdn Bhd	Rompin Palm Oil Mill		3,077222°	103,174722°	Ladang Juasa, H.S(D) 1942, PT 3922, Mukim Bebar, Pekan, Pahang	x	x
	PSS Oil Mill Sdn Bhd	PSS OIL MILL SDN BHD		3,396760°	113,287718°	Lot 2 , Block 6, Kemena Land district, Bintulu, Sarawak	x	x
	QL Resources Bhd	QL PLANTATIONS SDN BHD		4,476456°	118,198075°	CL 115321036 & CL 245354170, Km 106, Jalan Tawau-Lahad Datu, Tingkayu, Kunak, Sabah	x	x
	Radiant Response Sdn Bhd	Radiant Response Sdn Bhd		4,626261°	101,154737°	Lot 11644, Mukim Durian Sebatang, Daerah Hilir Perak, Perak	x	x
	RAGAMO SDN BHD	RAGAMO SDN BHD		1,783273°	103,940663°	Malaysia	x	x
	Rakyat Ketengah Perwira Sdn Bhd	Rakyat Ketengah Perwira Sdn Bhd		4,119153°	103,203217°	Wakil Pos Bandar Ceneh Baharu, 24000 Kemaman, Terengganu	x	x
	Rentak Hasil Sdn Bhd	Dumpas		4,534908°	117,705141°	KM 44, Jalan Umas Umas , Tawau, Sabah	x	x
	Revenue direction palm oil mill SDN BHD	REVENUE DIRECTION PALM OIL MILL SDN BHD		1,802372°	103,623894°	Lot 3460, Jalan Felda Inas, Kulai, Johor Bahru, Johor	x	x
	RH Group	MAFRICA PALM OIL MILL		2,822774°	112,629642°	Malaysia	x	
	Rimbunan Hijau Group	RH Lundu Palm Oil Mill Sdn Bhd		1,509295°	109,906071°	Lot 248, Block 4, Stungkor Land District, Mukim Lundu, Daerah Kuching, Sarawak	x	x
	Rimbunan Hijau Group	RSB Bakong Palm Oil Mill		3,665543°	114,017069°	Lot 56, Bok Land District, 98000 Miri, Sarawak	x	x
	Rimbunan Hijau Group	RH Selangau Palm Oil Mill Sdn Bhd		2,584815°	112,334566°	Lot 1, Block No. 11, Gigis Land District, Sungai Likau Ulu Mukah, Selangau, Sibul, Sarawak	x	x
	Rimbunan Hijau Group	Miri (RH KKS)		3,775039°	114,104010°	Lot 53, Blok Land District, Miri, Sarawak	x	x
	RIMIEX/PRIMALUCK PALM OIL MILL	RIMIEX/PRIMALUCK PALM OIL MILL		4,416151°	114,011125°	Malaysia	x	x
	Rinwood Pelita (Mukah) Plantation Sdn Bhd	RINWOOD PELITA (MUKAH) PLANTATION SDN BHD		2,873748°	112,244532°	Lot 32, Mukah Land District, Mukah, Sarawak	x	x
	Rompin Palm Oil Mill	Rompin Palm Oil Mill		3,077222°	103,174722°	Ladang Juasa, H.S(D) 1942, PT 3922, Mukim Bebar, Pekan, Pahang	x	x
	Sabah Softwood Sdn Bhd	KAPILIT POM		4,554149°	117,484178°	Malaysia	x	x
	Sachiew Plantation Sdn Bhd	Sachiew Plantation Sdn Bhd		3,764550°	113,702656°	Lot 1, Block 9, Suai Land District, Miri, Sarawak	x	x
	SAHABAT MAJU EDAR SDN BHD	SAHABAT MAJU EDAR SDN BHD		3,191751°	113,038432°	Malaysia	x	x
	Salcra	BAU PALM OIL MILL SDN BHD		1,490067°	109,985197°	Lot 17-23 & 53, Stungkor Land District Mukim Lundu, Kuching, Sarawak	x	x
	Salcra	LUBOK ANTU MILL		1,168155°	111,761971°	Batu 13, Jalan Ridan-Lubok Antu, Bandar Sri Aman, Sarawak	x	x
	Salcra	Lubok Antu Mill 2		1,168155°	111,761971°	Lot 642, Block 363, Oya Dalat Land District, 96400 Mukah, Sarawak	x	x
	Salcra	SARATOK PALM OIL MILL SDN BHD		1,712510°	111,430007°	Ng Melupa, 95407, Saratok, Betong, Sarawak	x	x
	Salcra	SERIAN PALM OIL MILL SDN BHD		0,956144°	110,622625°	KM.4, Kedup-Mongkos Link Road, Off 13KM Paon Limau-Mentung Road, 94700 Serian, Sarawak	x	x
	Sang Kee Edible Oils Sdn Bhd	SANG KEE EDIBLE OILS SDN BHD		3,006202°	101,371631°	Lot 3, Lebu Sultan Hishamuddin 2, Kawassan 20, Bandar Sultan Suleiman, 42000 Port Klang	x	x
	SARAWAK OIL PALMS BERHAD	Galasah		3,611044°	113,661384°	Lot 66, Sawai Land District, Suai, Miri, Sarawak	x	x
	SARAWAK OIL PALMS BERHAD	Lambir		4,129220°	113,985065°	NEW LAMBIR POM, LOT 12, BLOCK 13, BUKIT KISI LAND DISTRICT, JLN MIRI-BINTULU	x	x
	SARAWAK OIL PALMS BERHAD	Sabaju		3,198072°	113,509618°	SABAJU POM, LOT 2, BLOCK 14, LAVANG LAND LAND DISTRICT, BINTULU	x	x
SARAWAK OIL PALMS BERHAD	Sepakau		2,788119°	114,447231°	SEPAKAU POM, LOT 10, PUNAN LAND DISTRICT, DAERAH BELAGA, KAPIT	x	x	



Malaysia	SARAWAK OIL PALMS BERHAD	Tinbarap		4,023484°	114,290467°	TINBARAP POM, LOT 1207, BLOCK O, PUYUT LAND DISTRICT, MIRI	x	x
	SARAWAK OIL PALMS BERHAD	RH Balingian Palm Oil Mill Sdn Bhd		2,981049°	112,478795°	Lot 5, Punan Land District, Bakun Resettlement Area Batang Belaga, Kapit, Sarawak	x	x
	Sawit Kinabalu Sdn Bhd	Apas Balung Mill		4,371767°	118,101486°	Km 37, Jalan Apas, Tawau, Sabah	x	x
	Sawit Kinabalu Sdn Bhd	Borneo Samudera Sdn Bhd (Kunak Mill)		4,757340°	118,138401°	Km.90, Jalan Tawau - Lahad Datu, Kunak, Sabah	x	x
	Sawit Kinabalu Sdn Bhd	Borneo Samudera Sdn Bhd (Serudung Mill)		4,357696°	117,359080°	Lot P.T. 99100015, Mukim Kalabakan, Tawau, Sabah	x	
	Sawit Kinabalu Sdn Bhd	SANDAU MILL SDN BHD (SANDAU)		5,204328°	118,134136°	KM 40, Jalan Lahad Datu/Sandakan, Lahad Datu, Sabah	x	x
	Sawit Kinabalu Sdn Bhd	SANDAU MILL SDN BHD (SEBRANG)		4,989700°	118,555100°	KM 27, Jalan Tungku Silabukan, LD	x	x
	Sayong Plantation Sdn Bhd	Sungei Kahang Palm Oil Sdn Bhd		2,231850°	103,526014°	Batu 22 Jalan Mersing Lot 402, Mukim Kahang, Kluang Johor	x	x
	Seatex Development Sdn Bhd	SEATEX DEVELOPMENT SDN BHD		3,611044°	113,661384°	Lot 66, Sawai Land District, Suai, Miri, Sarawak	x	x
	SEATEX/HASS PALM OIL MILL	HASS PALM OIL MILL		4,394305°	113,986448°	Malaysia	x	x
	SEGALIUD / SOU25	SEGALIUD / SOU25		5,726831°	117,755244°	Malaysia	x	x
	Segalong Group	Sang Guan Oil Mill Sdn Bhd		4,559354°	118,183722°	CL 105439183, CL 105439192, CL 105439209 & CL 105439174, 91007 Tawau, Sabah	x	x
	Sehcom Industries Sdn Bhd	SEHCOM INDUSTRIES SDN BHD		1,446855°	103,911631°	PLO 291, Pasir Gudang	x	x
	SEMANTAN PALM OIL MILL SDN BHD	SEMANTAN	x	3,469233°	102,313714°	K.K.S. SEMANTAN LOT 363, BATU 3, LEBUHRAYA KARAK - MENTAKAB, TEMERLOH, PAHANG	x	x
	Seong Thye (Keratong)	Kks Ladang Padang Kahang		2,308333°	103,532500°	PO Box 02, 86700 Kahang Johor	x	x
	Seong Thye Plantations Sdn Bhd	KKS LADANG ROMPIN		2,939000°	103,243800°	K.K.S. LADANG ROMPIN LOT 2211, MUKIM KUALA ROMPIN, ROMPIN, PAHANG	x	x
	SEPANG DYNAMICS SDN BHD	SEPANG DYNAMICS		3,141377°	101,628146°	Malaysia	x	x
	Seri Langat Palm Oil Mill Sdn Bhd	Seri Langat		2,863792°	101,512812°	Batu 15, Jalan Banting, 42600, Jenjarom, Selangor, 42600 Jenjarom, Selangor, Malaysia	x	x
	Seri Morib Palm Oil	SERI MORIB PALM OIL		2,721359°	101,491296°	LOT 1209,1221,1222, MUKIM BATU, JALAN BEDFORD, 42800 TANJUNG SEPAT, KUALA LANGAT, SELANGOR	x	x
	Seri Ulu Langat Palm Oil Mill Sdn Bhd	SERI ULU LANGAT		2,851436°	101,650658°	Jalan Banting, 43800 Dengkil, Selangor, Malaysia	x	x
	SERN LEE ENTERPRISE	ST PALM OIL MILL SDN BHD	x	3,834211°	101,174517°	PT 76, Durian Sebatang, Hilir Perak, Perak	x	x
	Setia Kawan Kilang Kelapa Sawit Sdn Bhd	SETIA KAWAN KILANG KELAPA SAWIT SDN BHD		5,441292°	100,627419°	Lot 713 & 714, Mukim Padang Cina, Kulim, Kedah	x	x
	Sime Darby Plantation Sdn Bhd	Binuang Oil Mill	x	4,704167°	118,060278°	P.O. BOX 19, 91207 Kunak, Sabah, Malaysia	x	x
	Sime Darby Plantation Sdn Bhd	Bukit Benut POM	x	1,931143°	103,347365°	Lot 1708, Jalan Kluang/Renggam, Kluang, Johor	x	x
	Sime Darby Plantation Sdn Bhd	Bukit Kerayong Palm Oil Mill	x	3,187717°	101,372726°	Lot 2894, Batu 5 Jalan Bukit Kerayong, Kapar 42200 Klang, Selangor	x	x
	Sime Darby Plantation Sdn Bhd	Bukit Puteri Oil Mill	x	4,201310°	101,862797°	KILANG KELAPA SAWIT BUKIT PUTERI HS (D) 238, LOT 1277 MUKIM BATU YON DAERAH KUALA LIPIS, LIPIS, PAHANG	x	x
Sime Darby Plantation Sdn Bhd	Chaah POM	x	2,148725°	102,973994°	Ladang Chaah, Mukim Chaah Baru, Batu Pahat, Johor	x	x	
Sime Darby Plantation Sdn Bhd	Chersonese POM	x	4,978457°	100,461902°	Lot 4647, Chersonese Estate, Mukim 34350 Kuala Kurau, Daerah Krian, Perak	x	x	
Sime Darby Plantation Sdn Bhd	DERAWAN	x	3,390203°	113,345417°	PL 2099, Kemena Land District, off KM 52, Jalan Bintulu-Miri, Bintulu, Sarawak	x	x	
Sime Darby Plantation Sdn Bhd	East Oil Mill	x	2,884276°	101,436870°	Kilang Kelapa Sawit East, 42960 Carey Island, Selangor	x	x	
Sime Darby Plantation Sdn Bhd	Elphil POM	x	4,806700°	101,107400°	Lot 1195, 1222, 1230, Mukim Pulau Kamiri, Kuala Kangsar, Perak	x	x	
Sime Darby Plantation Sdn Bhd	Giram Oil Mill	x	4,583333°	118,193914°	P.O. BOX 19, 91207 Kunak, Sabah, Malaysia	x	x	



Malaysia	Sime Darby Plantation Sdn Bhd	Gunung Mas POM	x	2,343889°	103,138056°	KKB 526, 86009 Kluang / LOT 229, MUKIM BEKOK, SEGAMAT, JOHOR	x	x
	Sime Darby Plantation Sdn Bhd	Hadapan POM	x	1,762160°	103,448669°	Hadapan Estate, Batu 6, Jalan Bukit Permai, Bukit Permai, 81850 Layang Layang, Johor	x	x
	Sime Darby Plantation Sdn Bhd	Jabor Oil Mill	x	3,960652°	103,308943°	Mukim Hulu Jabor, Kemaman, Terengganu, (Ladang Jabor, KB No. 7, 25990 Kuantan, Pahang)	x	x
	Sime Darby Plantation Sdn Bhd	Kempas POM	x	2,243522°	102,481386°	Lot 2819, Ladang Devon, Mukim Chin Chin, Jasin, Melaka	x	x
	Sime Darby Plantation Sdn Bhd	Kerdau Oil Mill	x	3,569405°	102,279581°	LOT 575, HS (D) 5401, LADANG KERDAU TEMERLOH, PAHANG	x	x
	Sime Darby Plantation Sdn Bhd	KKS Diamond Jubilee	x	2,324247°	102,482843°	Diamond Jubilee Oil Mill, Karung Berkunci 1712, 77000 Jasin, Melaka	x	x
	Sime Darby Plantation Sdn Bhd	KKS Flemington	x	3,928056°	100,857222°	Sungai Sumun 36369 Teluk Intan, Perak, Malaysia	x	x
	Sime Darby Plantation Sdn Bhd	KKS Sua Betong	x	2,528333°	101,895278°	Km22, Jalan Linggi, 71050 SiRusa, Port Dickson	x	x
	Sime Darby Plantation Sdn Bhd	KKS Tanah Merah	x	2,655300°	101,792790°	KKS Tanah Merah, PO Box 45, 71007 Port Dickson, Malaysia	x	x
	Sime Darby Plantation Sdn Bhd	KKS Tenamaram	x	3,396428°	101,418553°	Kilang Kelapa Sawit Tenamaram, K/B No.211, 45600 Bestari Jaya, Selangor	x	x
	Sime Darby Plantation Sdn Bhd	Kok Foh Oil Mill	x	2,783500°	102,506800°	Kok Foh Palm Oil Mill, 72109 Bahau, Negeri Sembilan, Malaysia	x	x
	Sime Darby Plantation Sdn Bhd	Labu Oil Mill	x	2,750080°	101,804247°	Pusat Teknologi Kilang Kelapa Sawit Labu (POMTEC), P.O.Box 5, KM 16, Jalan Labu, 71900 Labu, Negeri Sembilan.	x	x
	Sime Darby Plantation Sdn Bhd	LAVANG	x	3,431609°	113,599189°	KKS Lavang, Sime Darby Plantation(Sarawak) Sdn Bhd. Km 72 Bintulu-Miri Road, 97000 Bintulu, Sarawak	x	x
	Sime Darby Plantation Sdn Bhd	LAVANG POM	x	3,431609°	113,599189°	Lavang Palm Oil Mill, KM 72 Bintulu - Miri Road, P.O Box 1288, 97008 Bintulu, Sarawak, Malaysia.	x	x
	Sime Darby Plantation Sdn Bhd	MELALAP OIL MILL	x	5,230789°	115,986263°	CL 165314643. Ladang Melalap, Mukim Melalap, Tenom, Sabah	x	x
	Sime Darby Plantation Sdn Bhd	NILAM PERMATA	x	4,369347°	117,832905°	Kilang Sawit Nilam Permata, Peti Surat 23, 91150, Cenderawasih, Sabah, Malaysia	x	x
	Sime Darby Plantation Sdn Bhd	Nordanal Oil Mill	x	2,183333°	102,733333°	Muar, Johor (Peninsular Malaysia)	x	x
	Sime Darby Plantation Sdn Bhd	PAGOH PALM OIL MILL	x	2,077019°	102,719331°	KKS Pagoh, K.B. 101, 84300 Bukit Pasir, Muar, Johor	x	x
	Sime Darby Plantation Sdn Bhd	PEKAKA	x	3,461379°	113,654176°	Pekaka Palm Oil Mill, Suai Complex, KM 78 Bintulu - Miri Road, P.O Box 1641, 97010 Bintulu, Sarawak, Malaysia.	x	x
	Sime Darby Plantation Sdn Bhd	Perusahaan Minyak Sawit Bintang Sdn Bhd		2,157444°	103,123425°	Batu 6 1/2, Jalan Paloh-Yong Peng, T.S.T. No. 30, 86609 Paloh, Johor	x	x
	Sime Darby Plantation Sdn Bhd	Poliamba Oil Mill	x	-2,874504°	151,275264°	Poliamba Ltd, PO Box 46, Kavieng, New Ireland Province, PNG	x	x
	Sime Darby Plantation Sdn Bhd	RAJAWALI	x	3,372505°	113,400597°	Lot 1, Block 19, Kemena Land District, Ldg. Rajawali, Off Km 57, J. Bintulu-Miri, Bintulu, Sarawak	x	x
	Sime Darby Plantation Sdn Bhd	RAJAWALI POM	x	3,372505°	113,400597°	Rajawali Palm Oil Mill, KM 52 Jalan Bintulu - Miri, P.O Box 2324, 97011 Bintulu, Sarawak, Malaysia.	x	x
	Sime Darby Plantation Sdn Bhd	Sandakan Bay	x	5,641362°	118,166868°	LOCKED BAG 39, SUANLAMBA DISTRICT, 90009 SANDAKAN, SABAH, MALAYSIA	x	x
	Sime Darby Plantation Sdn Bhd	Selaba Oil Mill	x	3,989687°	101,080962°	SELABA OIL MILL SELABA OIL MILL, LOT 7376, KM 7, JALAN CHANGKAT JONG, TELUK INTAN, HILIR PERAK, PERAK	x	x
	Sime Darby Plantation Sdn Bhd	Seri Intan Oil Mill	x	3,969047°	100,985813°	Kilang Kelapa Sawit Seri Intan, Bt.5 Jln. Maharaja Lela, 36009 Teluk Intan, Perak	x	x
	Sime Darby Plantation Sdn Bhd	SUNGAI DINGIN	x	5,394320°	100,711170°	KILANG KELAPA SAWIT SUNGAI DINGIN LOT NO. 332, TITLE SP 1873, MUKIM SEDIM KULIM, KEDAH	x	x
	Sime Darby Plantation Sdn Bhd	Ulu Remis POM	x	1,834444°	103,462500°	Batu 6, Jalan Rengam, Layang-Layang, Kluang, Johor	x	x
	Sime Darby Plantation Sdn Bhd	West Oil Mill	x	2,905980°	101,360590°	Kilang Kelapa Sawit West, 42960 Carey Island, Selangor	x	x
	Sime Darby Plantation Sdn Bhd	Yong Peng Oil Mill	x	2,058808°	103,148394°	Yong Peng, Johor (Peninsular Malaysia)	x	x
Sime Darby Plantation Sdn Bhd	Merotai (SOU 30)	x	4,369347°	117,832905°	P.O. BOX 135, 91007 TAWAU, SABAH, MALAYSIA	x	x	



Malaysia	Sime Darby Plantation Sdn Bhd	Jomalina		2,922369°	101,474244°	Malaysia	x	x
	Simit Bulking	SIMIT BULKING		3,015385°	101,388871°	SIME DARBY HOLDINGS BERHAD (SIMIT BULKING), PO BOX 129, 42008 PORT KLANG, SELANGOR	x	
	SIN HUAT HIN POM/ KERNEL CRUSHING PLANT	SIN HUAT HIN POM/ KERNEL CRUSHING PLANT		3,132980°	101,376077°	Malaysia	x	
	SINN HWAT HENG	SINN HWAT HENG		4,216210°	100,661380°	Malaysia	x	x
	SINN HWAT HENG EDIBLE OILS SDN BHD	SINN HWAT HENG EDIBLE OILS SDN BHD		5,606527°	100,647930°	Malaysia	x	x
	Socship Company	SOCSHIP COMPANY		2,994865°	101,397488°	JALAN BEREMBANG, PORT KLANG, KELANG, SELANGOR	x	
	Solid Orient Holdings Sdn Bhd	SOLID ORIENT HOLDINGS SDN BHD		5,569900°	100,699263°	Lot 3998, Batu Lima, Mukim Tawar, Jalan Baling Daerah Baling, 09300 Kuala Ketil, Kedah	x	x
	Solid Orient Holdings Sdn Bhd	SOLID POM BERHAD		3,736940°	113,590325°	Lot 177, block 0 , Suai Land Disctrict, KM 100, bintulu-Miri coastal road, Suai, Miri, Sarawak	x	x
	Sook Oil Mill Sdn Bhd	SOOK OIL MILL SDN BHD		5,334363°	116,362612°	CL 135318062, Blook 1, Sook Keningau, Sabah	x	x
	SOON LEE HUAT PALM OIL MILL SDN BHD	Soon Lee Huat Sdn Bhd		2,793928°	101,488184°	Malaysia	x	
	SOUTHERN GROUP	FERMANAGH		2,650057°	101,658622°	Kampung Ulu Tris, 43950 Tanjong Sepat, Selangor, Malaysia	x	x
	SOUTHERN GROUP	GOLCONDA		3,139413°	101,387920°	K.K.S. GOLCONDA JALAN TAP, KAPAR, 49200, KELANG, SELANGOR	x	x
	SOUTHERN GROUP	Southern Malay		1,791003°	103,362557°	Lot 914, Mukim Rengam, Batu 41, Jalan Johor Bahru/Air Itam Simpang Renggam, 86200 Keluang, Johor	x	x
	Southern Keratong Plantations Sdn Bhd	Bukit Berembun		3,075400°	102,766160°	Ladang Bukit Berembun, Keratong Bandar Tun Abd Razak, 26900 Bandar Tun Abdul Razak, Pahang	x	x
	Southern Perak Plantations Sdn Bhd	Southern Perak Plantations Sdn Bhd		3,806889°	101,029361°	Lot 8362, MK.Hutan Melintang, Perak	x	x
	SPAD	SARAWAK PLANTATION AGRICULTURE DEVELOPMENT (MUKAH MILL)		2,650825°	112,330089°	Lot 3, Block 8, GIGIS Land District KM.94, Jalan Sibul-Mukah, Sibul, Sarawak	x	x
	SPAD	SARAWAK PLANTATION AGRICULTURE DEVELOPMENT (NIAH MILL)		3,874177°	113,861357°	Lot 1174, Block 9, MCLD, Miri Waterfront Jalan Permaisuri, Miri, Sarawak	x	x
	SRI GANDA	GANDA		3,913102°	101,198753°	LOT 11644, MUKIM DURIAN SEBATANG , HILIR PERAK, PERAK	x	x
	Sri Jelutung Palm Oil Mill Sdn Bhd	SRI JELUTUNG PALM OIL MILL SDN BHD		3,351525°	103,127819°	Bangunan Kurnia Setia, No.1, Jalan Besar, P.O Box 292, 25730 Kuantan, Pahang	x	x
	SRI LINGGA	SRI LINGGA		2,588940°	101,963680°	Malaysia	x	x
	SRI LINGGA	SRI LINGGA 2		5,404040°	100,671440°	Malaysia	x	x
	SRI Senggora Kilang Kelapa Sawit SDN. BHD.	SRI SENGGORA		3,603845°	102,918015°	Pt 6108, Jalan Kampung Belimbing, 26,500 Maran, Pahang Darul Makmur, Malaysia	x	x
	STABLE WIN SDN BHD	STABLE WIN SDN BHD		2,488822°	102,936831°	Malaysia	x	x
	Suburban Properties Sdn Bhd	Suburban Properties Sdn Bhd		2,748994°	102,989292°	Blok 14, Mukim Keratong, Rompin, Pahang	x	x
	Sungai Kerang Development Sdn Bhd	Sungai Kerang Development Sdn Bhd		4,404111°	100,835806°	SUNGAI KERANG DEVELOPMENT SDN.BHD., 5KM, JALAN GELUNG PEPUYU, 32600 BOTA, PERAK.	x	x
	Sungai Terah Palm Oil Mill Sdn Bhd	Sungai Terah Palm Oil Mill Sdn Bhd		4,977872°	101,955083°	PT 1577, Mukim Renok, Gua Musang, Kelantan	x	x
	SUNGKIT ENTERPRISE SDN BHD	SUNGKIT ENTERPRISE SDN BHD		2,263552°	103,926000°	Malaysia	x	x
Syarikat Cahaya Muda Perak (Oil Mill) Sdn Bhd	Perak		4,159833°	101,282921°	SYKT.CHAYA MUDA PERAK (OIL MILL)SDN.BHD. PT 2748, BATU 3, JALAN BIDOR, TAPAH, BATANG PADANG, PERAK	x	x	
Syarikat Cahaya Muda Perak (Oil Mill) Sdn Bhd	Syarikat Cahaya Muda Perak (Oil Mill) Sdn Bhd		4,160967°	101,282921°	PT 2748, Batu 3, Jalan Bidor, 35007 Tapah, Perak	x	x	



Malaysia	Syarikat Kretam Mill Sdn Bhd	Kretam	x	5,657565°	117,838774°	Batu 45, Jalan Sandakan-Lahad Datu, Sandakan, Sabah	x	x
	Syarikat Kretam Mill Sdn Bhd	Silimpopon		4,321100°	117,473700°	Malaysia	x	x
	Syarikat Peladang & Perusahaan Minyak Sdn Bhd	Syarikat Peladang & Perusahaan Minyak Sdn Bhd		3,979658°	100,990561°	Lot 1157,943,2550 Batu 4 ½, Jalan Maharajalela, 36000 Teluk Intan, Perak	x	x
	SYARIKAT PERPADUAN KILANG MINYAK SAWIT (& KERNEL CRUSHING PLANT) SDN BHD	SYARIKAT PERPADUAN KILANG MINYAK SAWIT (& KERNEL CRUSHING PLANT) SDN BHD		3,139801°	101,365647°	Malaysia	x	x
	Synn Palm Oil Sdn Bhd	Synn Palm Oil Mill		4,831397°	100,698407°	61, Lorong 3, Taman Seri Larut, 34700 Simpang, Negeri Perak, Malaysia	x	x
	T C. P. SDN BHD	T C. P. SDN BHD		4,868780°	100,980460°	Malaysia	x	x
	Ta Ann Holdings Bhd	MANIS OIL SDN BHD		2,131184°	111,893076°	Naman Palm Oil Mill, LPF/0010 Naman Area, Sibu, Sarawak	x	x
	Taclico Company Sdn Bhd	TACLICO COMPANY SDN BHD		5,507567°	100,599592°	Mukim Padang Meha, Lot 20, 21 & 29, 09400 Padang Serai, Kedah	x	x
	TAGAR PALM OIL MILL	TAGAR PALM OIL MILL		5,291330°	103,168170°	Malaysia	x	x
	Tamaco Oil Mill Sdn Bhd	Tamaco Oil Mill Sdn Bhd		5,244000°	118,326000°	Km.3,Off 23rd. Jalan Jeroco,Off Km20, Lahad Datu-Sandakan Highway, Sabah	x	x
	Tamaco Oil Mill Sdn Bhd	TAMACO OIL MILL SDN BHD (MILL 2)		5,154061°	118,228475°	Km 3, Jalan Jeroco, Off 20, Lot 7&8, Kimbell Light Inds., 91124 Lahad Datu, Sabah	x	x
	Taner POM	Taner R&D Palm Oil Mill Sdn Bhd		5,254648°	116,008530°	Lot 345, Mukim Melalap Utara, Daerah Tenom, 89908 Tenom, Sabah	x	x
	Tanjung Panjang Palm Oil Mill Sdn Bhd	TANJUNG PANJANG PALM OIL MILL SDN BHD		5,644369°	118,332962°	Km. 100, Jalan Sandakan -Sukau, Sabah	x	x
	TCP	TCP		3,400137°	102,323482°	Malaysia	x	x
	TDM Plantation Sdn Bhd	KEMAMAN PALM OIL MILL	x	4,403000°	103,248000°	KM 121, Jerangau – Jabor Highway, 24101 Kemaman, Terengganu	x	x
	TDM Plantation Sdn Bhd	KKS Sungai Tong	x	5,308094°	102,910417°	K.K.S.SUNGAI TONG LOT 7663, BATU 23, LEBUHRAYA K. TRENGGANU/KELANTAN, SG.TONG, SETIU,TERENGGANU	x	x
	Teck Guan Group	Brantian Palm Oil Mill Sdn Bhd		4,436611°	117,516806°	Km.85, Jalan Tawau-Kalabakan, Tawau, Sabah	x	x
	Teck Guan Group	Konsep Muktamad Sdn Bhd		4,494264°	117,597932°	CL105334996, KM66 Jalan Brantian, Tawau, Sabah	x	x
	Teck Guan Group	Prosperous Sebatik Sdn Bhd		4,189210°	117,787665°	Ladang Sebatik, Pulau Sebatik, Tawau, Sabah	x	
	Teck Guan Group	Sg Burung Industries Sdn Bhd		4,404281°	118,137855°	CL 106341615. KM 44, Jalan Tawau-Kunak, Tawau, Sabah., Sabah	x	
	Teck Guan Group	Atlantica Sdn Bhd		5,712135°	117,686628°	PL 096290112, Segaliud Lokan, Kinabatangan, Sabah	x	x
	Tee Teh Palm Oil Mill	Tee Teh Palm Oil Mill		2,840728°	102,865883°	Lot PTD 1255, Jalan Buloh Kasap, 85000 Segamat, Johor	x	x
	Tetangga Akrab Sdn Bhd	Tetangga Akrab Palm Oil Mill Sdn Bhd (Mill 2)		3,960802°	113,896096°	Lot 4472, Sibuti Land District, 98000 Miri, Sarawak	x	x
	Tetangga Akrab Sdn Bhd	Tetangga Akrab Palm Oil Mill Sdn Bhd (Mill 1)		1,022500°	110,691667°	Mile 53, Lot 462, Melikin LD, Jalan Serian-Sri Aman, Samarahan, Sarawak	x	x
	TH Pelita Gedong Sdn Bhd	Gedong		1,155266°	110,676239°	Lot 166, Block 5, Melikin Land District Bahagian Samarahan, Sarawak	x	x
	TH Plantation Bhd	Kilang Sawit Bahagia		2,581000°	102,563620°	Malaysia		x
	TH Plantation Bhd	Kilang Sawit Bukit Lawiang		1,965939°	103,434303°	Km. 20, Lebuhraya Kluang-Kota Tinggi, 86007 Kluang, Johor	x	x
TH Plantation Bhd	Kilang Sawit Panji Alam Sdn Bhd		4,374400°	103,349300°	Bandar Seri Bandi, Hulu Chukai, 24000 Kemaman, Terengganu	x	x	
TH Plantation Bhd	THP Gemas Sdn Bhd		2,619218°	102,512199°	Peti Surat 30, Gemas,Negeri Sembilan,73400	x	x	
TH Plantation Bhd	THP Kota Bahagia		2,986505°	102,927032°	Lot PT 289, (HSD) 83, Bandar 14, Kota Bahagia, Keratong, Pahang	x	x	
TH Plantation Bhd	THP SABACO SDN BHD (MAMAHAHAT MILL)		6,466095°	117,568819°	KM 155,Jalan Paitan - Telupid, Kota Marudu, Sabah	x	x	



Malaysia	TH Plantation Bhd	THP SABACO SDN BHD (SG TENEGANG MILL)		5,218094°	118,031364°	KKS Sg.Tenegang, Mukim Kinabatangan, Sabah	x	x
	TH Plantation Bhd	THP Saribas Sdn Bhd		1,665339°	111,201960°	Block 3, Lot No 1, Sablor Land District, Pusa, 94950 Betong, Sarawak	x	x
	THP GEMAS	LADANG PASIR BESAR		2,619444°	102,511667°	PT3919, Mukim Gemas,Tampin, Negeri Sembilan	x	x
	Tian Siang Berus	Tian Siang Berus		4,142294°	101,145564°	Malaysia	x	x
	Tian Siang Holdings	TIAN SIANG RAUB POM		3,986498°	101,792486°	LOT 869 & 1137, CHEROH, RAUB, PAHANG	x	x
	Tian Siang Oil Mill Sdn Bhd	Pujaan Makmur		3,181753°	102,458895°	Lot 10575 & 10580, Payalang,, 28300, Triang, Pahang, Taman Kerayong Jaya, 28300 Bandar Bera, Pahang, Malaysia	x	x
	Tian Siang Oil Mill Sdn Bhd	TIAN SIANG OIL MILL (AIR KUNING) SDN BHD	x	4,161567°	101,164844°	Lot 1303-1304,7943-7945, 7974-7981 Air Kuning, Mukim Chenderiang, Batang Padang, Perak	x	x
	Tian Siang Oil Mill Sdn Bhd	TIAN SIANG OIL MILL (PAHANG) SDN BHD		3,983330°	101,816670°	LOT 869 & 1137, CHEROH, RAUB, PAHANG	x	x
	Tian Siang Oil Mill Sdn Bhd	Tian Siang Oil Mill (Perak) Sdn Bhd	x	4,592983°	100,732286°	Lot 2161 & 2162, Mukim Sungai Tinggi, Daerah Larut Matang, Perak	x	x
	Tian Siang Oil Mill Sdn Bhd	Tian Siang Oil Mill Sdn Bhd	x	5,401358°	117,884679°	Batu 5 Off Batu 40 Lebuhraya, Lahad Datu, Sandakan, Sabah	x	x
	Timor Enterprise Sdn Bhd	TIMOR ENTERPRISE SDN BHD		5,304724°	118,340076°	Estate Timora, Km.25 Off Jln. Jeroco Off Jalan Lahad Datu, Sandakan, Sabah	x	x
	TIMOR ENTERPRISES SDN BHD	TIMORA PALM OIL MILL		5,844110°	118,113266°	Jalan Jeroco, Sabah, 91109 Lahad Datu, Malaysia	x	x
	Timor Oil Palm Plantation Bhd	TIMOR		3,634314°	102,765629°	Jalan Kampung Berkat, 26500 Maran, Pahang, Malaysia	x	x
	Topaz Emas Sdn Bhd	Topaz Emas Sdn Bhd		4,553367°	100,725591°	Lot 1597, KM 40, Jalan Taiping-Bruas, Sungai Rotan, 34800 Trong, Perak	x	x
	Toupos Palm Oil Mill Sdn Bhd	Toupos Palm Oil Mill Sdn Bhd		5,393996°	116,524584°	CL 065325724, KM 61, Jalan Ranau-Telupid, Kg Toupos, Daerah Paginatan, 89300 Ranau, Sabah	x	x
	Tradewinds Plantation Bhd	Arah Bersama Sdn Bhd		3,676580°	113,464469°	Lot 158, Suai Land District, batu Niah, Miri, Sarawak	x	x
	Tradewinds Plantation Bhd	Kuala Suai Palm Oil Mill		3,676580°	113,464469°	Lot 158, Suai Land District, batu Niah, Miri, Sarawak	x	x
	Tradewinds Plantation Bhd	KUMPULAN KRISJATI SDN BHD (TRUSAN)		4,828630°	115,265071°	Lot 492,Trusan Land District, Lawas, Limbang, Sarawak	x	x
	Tradewinds Plantation Bhd	LADANG PERMAI SDN BHD (BATU PUTIH)		5,580000°	117,946000°	CL07510433, KM87, Jalan Sandkan-Lahad Datu, Sandakan, Sabah	x	x
	Tradewinds Plantation Bhd	Ladang Petri Tenggara Sdn Bhd (Sg. Kachur)		1,782131°	103,763057°	Pejabat Ladang Sg Kanchur, Bandar Petri Jaya, 81907 Kota Tinggi, Johor	x	x
	Tradewinds Plantation Bhd	Ladang Serasa Sdn Bhd		5,099504°	102,175826°	Lot 266, Mukim Relai, Gua Musang,18000 Kuala Krai, Kelantan	x	x
	Tradewinds Plantation Bhd	MELUR GEMILANG PALM OIL MILL SDN BHD		1,209702°	110,813955°	Lot 33, Punda Sabal, Simunjan, Samarahan, Sarawak	x	x
	Tradewinds Plantation Bhd	RETUS PLANTATION SDN BHD		2,465577°	111,931263°	Lot 3545, Pasai Siong District , 96000 Sibu, Sarawak	x	x
	Tradewinds Plantation Bhd	SOLAR GREEN SDN BHD (JUDAN)		2,776000°	112,026000°	Ladang Judan, Lot 11, Mukim Batang Oya Dalat Dalat Sibu, Sarawak	x	x
	Tradewinds Plantation Bhd	Ulu Sebol Mill		1,888611°	103,621833°	Karung Berkunci No. 101, Bandar Tenggara, 81000 Kulai, Johor	x	x
	Tradewinds Plantation Bhd	Binu Plantations Sdn Bhd		3,941725°	114,026536°	Lot 199, Bakong Land District, Miri, Sarawak	x	x
	Tradewinds Plantation Bhd	Permai Mill		5,187332°	118,440289°	Lot. PL 116291920,Mukim Silabukan, Lahad Datu, Sabah	x	x
	TSH RESOURCES	SABAHAN MILL		4,778719°	118,083694°	Malaysia	x	x
	TSH Resources Bhd	TSH PLANTATIONS SDN BHD (KUNAK MILL)		4,467324°	118,185165°	Mukim Kalumpang, Km 41, Kunak-Tawau Highway, 91000 Tawau, Sabah	x	x
	TSH Resources Bhd	TSH Plantations Sdn Bhd (Lahad Datu)	x	5,317769°	118,046459°	TB 9, KM7, TSH Industrial Estate, Apas Road, 91000 Tawau, Sabah	x	x
TSH Resources Bhd	TSH Plantations Sdn Bhd (Sabahan Mill)		4,819294°	118,087737°	Lot 115337150, Jalan Kunak-Lahad Datu, Kunak, Sabah	x	x	



Malaysia	TSH WILMAR SDN BHD	TSH WILMAR SDN BHD		4,686058°	118,242367°	Malaysia	x	x
	TUNG GUAN OIL MILL	TUNG GUAN OIL MILL		1,645870°	103,256240°	Malaysia	x	x
	Tung Hup Palm Oil Mill Sdn Bhd	TUNG HUP POM		5,282445°	117,868010°	Jalan Sg Pinang 1, 90009 Sandakan	x	x
	UNIQUE PALM OIL MILL	UNIQUE PALM OIL MILL		2,779827°	112,283889°	Malaysia	x	
	Unique POM Sdn Bhd	UNIQUE POM SDN BHD		2,781783°	112,290967°	Lot 11, Block 0, Mukah Land District, 96400 Mukah, Sarawak	x	x
	United International Enterprises (M) Sdn Bhd	UIEM	x	4,447719°	100,720447°	United International Enterprise (Malaysia), Mail Bag No 1, 34900, Pantai Remis, Perak	x	x
	United Malacca Bhd	MERIDIAN PLANTATIONS SDN BHD		6,454750°	117,431184°	Ladang Paitan, NT 083133304, Labuk Sugut, Sabah	x	x
	United Malacca Bhd	Syarikat Penanaman Bukit Senorang Sdn Bhd		3,097460°	102,426680°	28380 Kemayan, Pahang, LOT 788 & 789, MUKIM KEMAYAN, TEMERLOH	x	x
	United Oil Palm Industries Sdn Bhd	UNITED OIL PALM INDUSTRIES SDN BHD		5,154837°	100,507765°	878, Jalan Bandar Baru, Sg. Kecil, 14300 Nibong Tebal Seberang Perai Selatan, Pulau Pinang	x	x
	United Plantations Berhad	U.I.E (M) BHD	x	4,455590°	100,629330°	UNITED INT. ENTERPRISES (M) SDN BHD, MANJUNG, PERAK	x	x
	United Plantations Bhd	Jendarata Mill	x	3,856165°	100,966427°	Teluk Intan, Perak (Peninsular Malaysia)	x	x
	United Plantations Bhd	Lima Blas Mill	x	3,792189°	101,351860°	Slim River, Perak (Peninsular Malaysia) / LOT 1899, MUKIM ULU BERNAM, ULU SELANGOR, SELANGOR	x	x
	United Plantations Bhd	Ulu Basir Mill	x	3,724386°	101,255801°	UP River Business Unit, 36500 Ulu Bernam, Perak	x	x
	United Plantations Bhd	Ulu Bernam Mill	x	3,750000°	101,116667°	JENDERATA ESTATE, MUKIM ULU BERNAM, HILIR PERAK, PERAK	x	x
	United Plantations Bhd	United International Enterprises	x	1,666940°	104,026940°	UIE Palm Oil Mill, Mail Bag No.1, 34900 Pantai Remis, Perak (Peninsular Malaysia)	x	x
	Veetar Palm Oil Mill Sdn Bhd	Veetar Palm Oil Mill Sdn Bhd	x	5,336397°	116,942543°	PL 096290676, Sg. Tongod, 39 Km, South of Km 129.5 Jalan Sandakan - Kota Kinabalu, Tongod, Sabah	x	x
	Wawasan Sedar Sdn Bhd	Wawasan Sedar		3,320729°	113,613200°	Lot 2, Block 5, Rasan Land District, Bintulu, Sarawak	x	x
	Wee Tee Tong Palm Oil Mill Sdn Bhd	Wee Tee Tong Palm Oil Mill Sdn Bhd		5,662813°	117,811440°	Off Km.69, Sandakan-Lahad Datu Highway, Segaliud Lokan, Kinabatangan, Sabah	x	x
	Winsome Harvest Palm Oil Mill Sdn Bhd	Winsome Harvest Palm Oil Mill Sdn Bhd		4,553317°	118,358978°	CL 125330225, Ladang Winsome, Semporna Km 36, Semporna-Kunak Highway, Sipit Magai, Semporna, Sabah	x	x
	Woodman Group	WOODMAN KUALA BARAM ESTATES SDN BHD (ADONG MILL)		4,541035°	114,119098°	LPF/0004 Kuala Baram 98000 Miri Sarawak	x	x
	Woodman Group	WOODMAN KUALA BARAM ESTATES SDN BHD (SEMANOK MILL)		3,005242°	112,898545°	Lot 21, Block 11, Buan Land District, 97000 Bintulu, Sarawak	x	x
	Woodman Group	WOODMAN KUALA BARAM ESTATES SDN BHD (USAHA MILL)		3,342182°	113,188112°	Lot 1, Block 15, Kemena Land District 97000 Bintulu, Sarawak	x	x
	WTK Holdings Bhd	Biogrow City Plantations Sdn Bhd		4,584949°	114,936235°	Lot 2577 & 2578, Ulu Lubai, Danau Land District, Limbang, Lot 3686 & 3691, Bakol, Pendaruan Land District, 98700 Limbang Sarawak	x	x
	WTK Holdings Bhd	DD PELITA SEBAKONG SDN BHD		3,638101°	113,502748°	Lot 155, Suai Land Distric, Km 77, Jalan Bintulu-Miri, Miri, Sarawak	x	x
	WTK Holdings Bhd	Southwind Palm Oil Mill Sdn Bhd		3,638101°	113,502748°	Lot 155, Suai Land Distric, Km 77, Jalan Bintulu-Miri, Miri, Sarawak	x	x
	WTK Holdings Bhd	Wealth Leap Sdn Bhd (Harvard Master)		3,754595°	113,849117°	Batu Niah Palm Oil Mill, 98007 Miri, Sarawak	x	x
	WTK Holdings Bhd	WTK Oil Mill Sdn Bhd		3,576625°	113,488075°	Sungai Nyalau Estate, KM78 Jalan Bintulu-Miri, 97001 Bintulu, Sarawak	x	x
	Yayasan Pembangunan Johor Plantation (YPJ)	Alaf		1,718682°	103,782365°	86200,KELUANG,JOHOR	x	x
Yee Lee Palm Oil Industries Sdn Bhd	Yee Lee Palm Oil Mill Sdn Bhd		4,085740°	101,280275°	Lot 9399, Bidor Industrial Estate, Bidor, Hilir Perak, Perak	x	x	
YPJ Palm International Sdn Bhd	YPJ Palm International Sdn Bhd		1,718682°	103,782365°	Peti Surat No. 73, 86810 Mersing, Johor	x		



Malaysia	Yuwang Palm Oil Mill Sdn bhd	Yuwang Palm Oil Mill Sdn Bhd		4,776764°	117,934449°	CL 245350618, Ulu Tingkayu, Kunak, Sabah	x	x
	Yuwang Plantations Sdn Bhd	Empresa (M) Sdn Bhd		4,333133°	113,994867°	Lot 52, Bok Land District, Miri, Sarawak	x	x
Mexico	Aceites De Palma	Aceites De Palma		18,046667°	-94,918611°	Mexico	x	x
	Agroipsa Plant Jalapa	Jalapa		17,739214°	-92,783867°	Mexico	x	x
	Oleopalma	Agroipsa Palenque		17,579739°	-91,942250°	Mexico	x	x
	OLEOSUR	OLEOSUR		15,248590°	-92,678870°	Mexico	x	x
	Palmeras de Oleaginosas	Palmeras de Oleaginosas		17,573755°	-92,030681°	Mexico	x	x
	Procesadora De Aceite De Palma	Zitihualt		15,236342°	-92,586494°	Mexico	x	x
Nicaragua	Cukra Development	Aceitera De La Raas		12,265020°	-83,830034°	Nicaragua	x	x
Nigeria	Siat NV	Presco Plc		6,190200°	5,648120°	km 22, Benin-Sapele road, Benin.	x	x
	Siat NV	Siat Nig Ltd		5,158620°	6,835170°	Elele -Oweri road Ubima	x	x
Papua New Guinea	New Britain Palm Oil	Sumberipa	x	-8,876917°	148,148166°	Sumbiripa Palm Oil mill, Oro, Papua New Guinea	x	x
	Sime Darby Plantation Sdn Bhd	Hagita	x	-10,316286°	150,286521°	Hagit Palm Oil Mill, Hagita, Milne Bay Province, Papua New Guinea	x	x
	Sime Darby Plantation Sdn Bhd	Kapiura	x	-5,623944°	150,684658°	Bilomi Plantation, West New Britain Province, Papua New Guinea	x	x
	Sime Darby Plantation Sdn Bhd	Kumbango	x	-5,591861°	150,212780°	Kumbango Plantation, West New Britain Province, Papua New Guinea	x	x
	Sime Darby Plantation Sdn Bhd	Lakurumau	x	-2,874133°	151,275933°	Poliamba Ltd, PO Box 46, Kavieng, New Ireland Province, PNG	x	x
	Sime Darby Plantation Sdn Bhd	Mamba	x	-8,854667°	147,707033°	Mamba Palm Oil Mill, Higaturu, Oro Province, Papua New Guinea	x	x
	Sime Darby Plantation Sdn Bhd	Mosa	x	-5,622076°	150,236798°	Bebere Plantation, West New Britain Province, Papua New Guinea	x	x
	Sime Darby Plantation Sdn Bhd	Numundo	x	-5,522653°	150,034427°	Haella Plantation, West New Britain Province, Papua New Guinea	x	x
	Sime Darby Plantation Sdn Bhd	Sangara	x	-8,743383°	148,198700°	Sangara Palm Oil Mill, Oro, Papua New Guinea	x	x
	Sime Darby Plantation Sdn Bhd	Waraston	x	-5,485700°	150,085340°	Numundo Plantation, West New Britain Province, Papua New Guinea	x	x
	Sime Darby Plantation Sdn Bhd	Gusap Mill	x	-6,072697°	145,984491°	Ramu Agri-Industries, Gusap, P.O. Box 2183, Lae 411, Morobe Province,	x	x
	Sipef	Hargy Mill	x	-5,311111°	151,010970°	Hargy Mill, Hargy Oil Palms Ltd, P O Box 21, Bialla, WNB, PNG	x	x
	Sipef	Navo Mill	x	-5,094164°	151,224489°	Navo Mill, Hargy Oil Palms Ltd, P O Box 21, East of Bialla, West New Britain Province, PNG	x	x
	Sipef	Barema		5,219000°	151,134000°	30 KM East of Bialla, West New Britain Province, PNG	x	x
Peru	Grupo Palmas / Palmas del Espino	Industrias del Shanusi		-6,121944°	-76,142703°	Peru	x	x
Solomon Islands	Sime Darby Plantation Sdn Bhd	Tetere	x	-9,441231°	160,217872°	Guadalcanal Plains Palm Oil Ltd, PO Box 2001, Honiara, Solomon Islands	x	x
Thailand	AGRICUL TURE OF BASIN CO.,LTD.	AGRICUL TURE OF BASIN CO.,LTD.		8,391280°	99,978180°	1/1 NAIMUANG MAUNG NAKORNSRITHAMMARAT	x	x
	CHUMPORN PALM OIL INDUSTRY PUBLIC COMPANY LIMITED	Chumporn Palm Oil		10,840830°	99,222500°	296 MOO 2, SALUI SUB DISTRICT, THASAE DISTRICT, CHUMPORN 86140 THAILAND	x	x
	Lamphap Mill	LAMPHTAP MILL		8,000322°	99,330686°	Thailand	x	x
	Otaco CO LTD	OTACO CO LTD		7,723064°	99,324558°	55/5 MOO.2 SIKAO-KUANKHUN KALASAE TRANG	x	x
	P.PANIT RUNGRUANG PALM OIL CO.,LTD.	P.PANIT RUNGRUANG PALM OIL CO.,LTD.	x	8,434946°	99,069220°	2/1 MOO. 8 CHAIBUREE CHAIBREE SURATTHANI	x	x
	PACO TRADING	GREEN GLORY CO. LTD		9,325573°	99,109998°	SURATHANI, THAILAND	x	x



Thailand	PACO TRADING SDN BHD	SOUTHERN PALM OIL INDUSTRY (1993) CO LTD. SURATHANI		9,056811°	99,217867°	Thailand	x	x
	S.P.O AGRO-INDUSTRIES CO LTD	S.P.O AGRO-INDUSTRIES CO LTD		8,519186°	99,225886°	81 MOO.4 SINPUN PRASAENG SURATTHANI THAILAND	x	x
	SAENGSIRO AGRO-INDUSTRIES CO. LTD	SAENGSIRO AGRO-INDUSTRIES CO. LTD	x	9,084494°	99,428232°	Thailand	x	x
	SIAM MODERN PALM CO LTD	SIAM MODERN PALM CO LTD		8,086300°	98,906283°	33/4 MOO.2 NANUE-KHAOTOR RD. NANUE AOLUK KRABI	x	x
	SMOTHONG PALM CO., LTD.	SMOTHONG PALM CO., LTD.	x	9,138240°	99,321750°	33 MOO.6 KLONGCHAUM PANOM SURATTHANI	x	x
	SOUTHERN PALM (1975) CO.,LTD.	SOUTHERN PALM (1975) CO.,LTD.		9,113691°	99,266069°	SURATHANI, THAILAND	x	x
	THAINDO PALM OIL FACTORY CO.,LTD.	THAINDO PALM OIL FACTORY CO.,LTD.		8,082020°	99,311830°	145 MOO.2 LUMTHUB LUMTHUB	x	x
	THE NATURAL PALM GROUP CO.,LTD	THE NATURAL PALM GROUP CO.,LTD		10,281970°	99,083990°	29/3 MOO 5, BANGRUP-BANGRENG RD., SINCHAREON, PHRASAENG, SURATTHANI 84210	x	x
	UNIPALM INDUSTRY CO LTD	UNIPALM INDUSTRY CO LTD	x	8,333388°	99,249904°	Thailand	x	x
	Univanich Palm Oil PCL	Siam Mill	x	8,514307°	98,880392°	Thailand	x	x
	Univanich Palm Oil PCL	Lamthap Mill	x	7,559385°	99,611007°	Thailand	x	x
	Univanich Palm Oil PCL	TOPI Mill	x	8,086300°	98,906283°	Thailand	x	x
	WIRATADAYA BANGUN PERSADA	WIRATADAYA BANGUN PERSADA		8,342581°	98,792184°	Thailand	x	x

*Some mills that appear in the mill list may no longer be in ADM's supply chain, given that the mill list represents four quarters of supply chain data.